

Scott Wilson Railways	RAM
Received by:	JB
	12 SEP 2002
A010399	036
MAH	DI1

FOR INFORMATION ONLY *G. W HEDDON*  
*July 2000*



**UNCONTROLLED COPY**  
**WILL NOT BE UPDATED**

# RAILWAY JUNCTION DIAGRAMS

June 2000 issue

Schematic track layout  
of the  
London Underground system

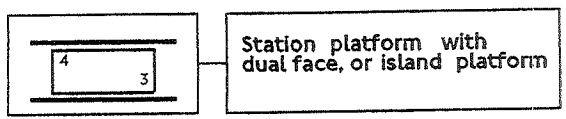
Custodian: The Permanent Way Engineer (LUL)

**UNCONTROLLED COPY**  
WILL NOT BE UPDATED

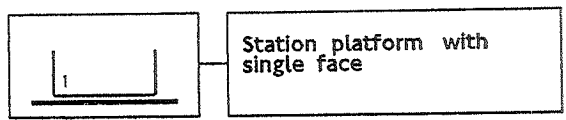
⊖ Junction Diagram I

**Legend**

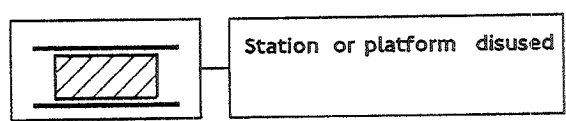
**FOR INFORMATION ONLY**



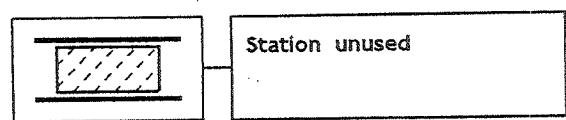
Station platform with dual face, or island platform



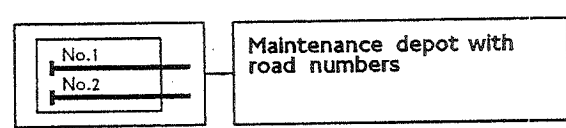
Station platform with single face



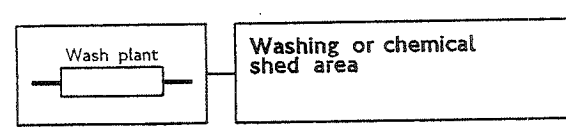
Station or platform disused



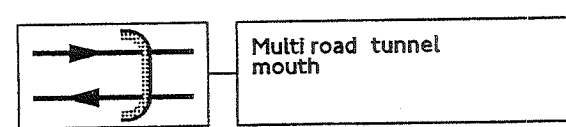
Station unused



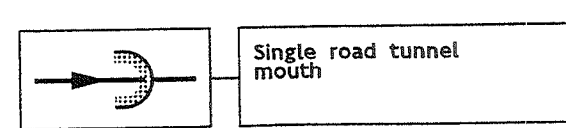
Maintenance depot with road numbers




Washing or chemical shed area



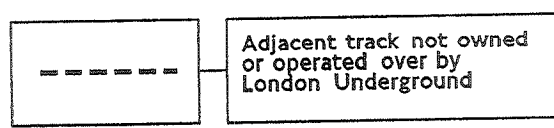
Multi road tunnel mouth



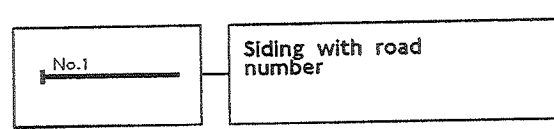
Single road tunnel mouth



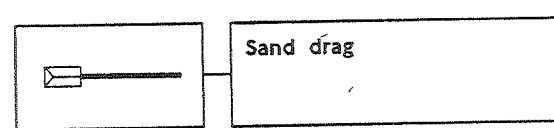
Track owned or operated over by London Underground



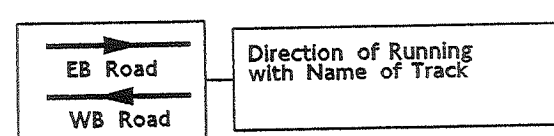
Adjacent track not owned or operated over by London Underground



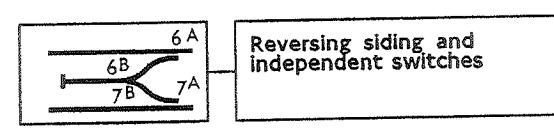
Siding with road number



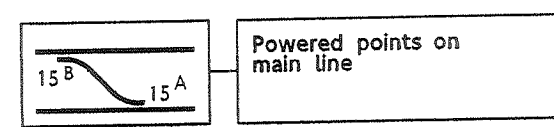
Sand drag



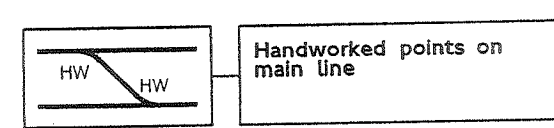
Direction of Running with Name of Track



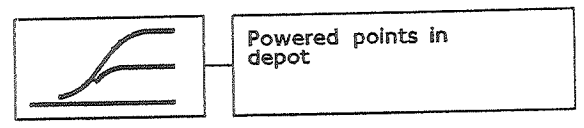
Reversing siding and independent switches



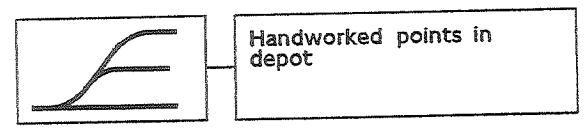
Powered points on main line



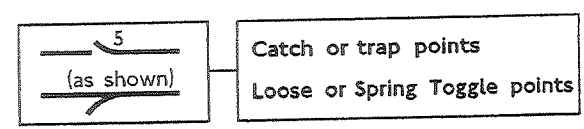
Handworked points on main line



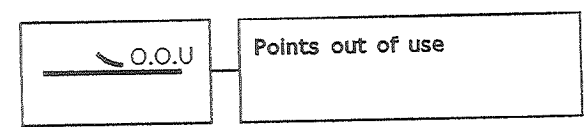
Powered points in depot



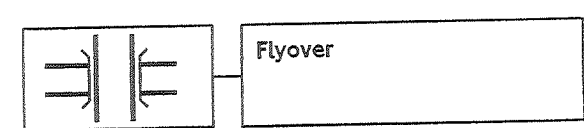
Handworked points in depot



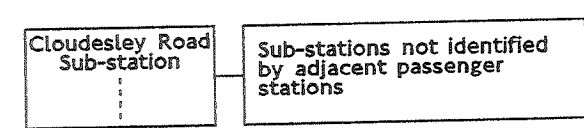
Catch or trap points  
Loose or Spring Toggle points



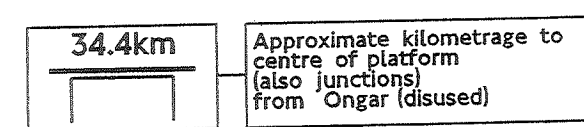
Points out of use



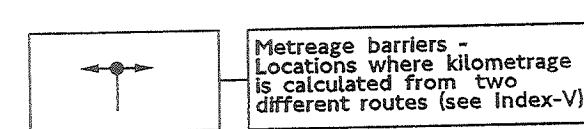
Flyover



Sub-stations not identified by adjacent passenger stations



Approximate kilometrage to centre of platform (also junctions) from Ongar (disused)

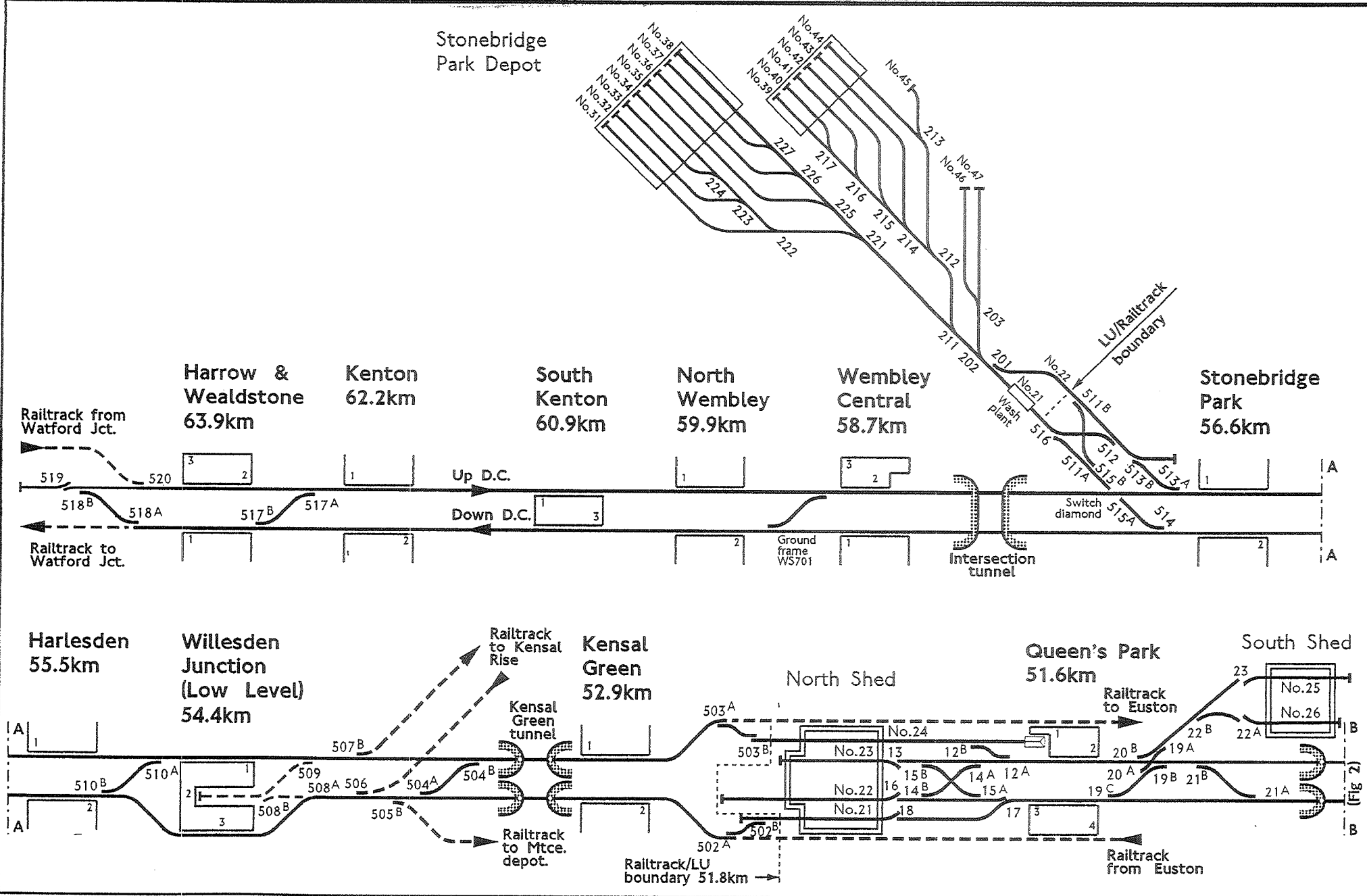


Metreage barriers - Locations where kilometrage is calculated from two different routes (see Index-V)

**Bakerloo line**  
**Harrow & Wealdstone to Queen's Park**

UNCONTROLLED COPY  
 WILL NOT BE UPDATED

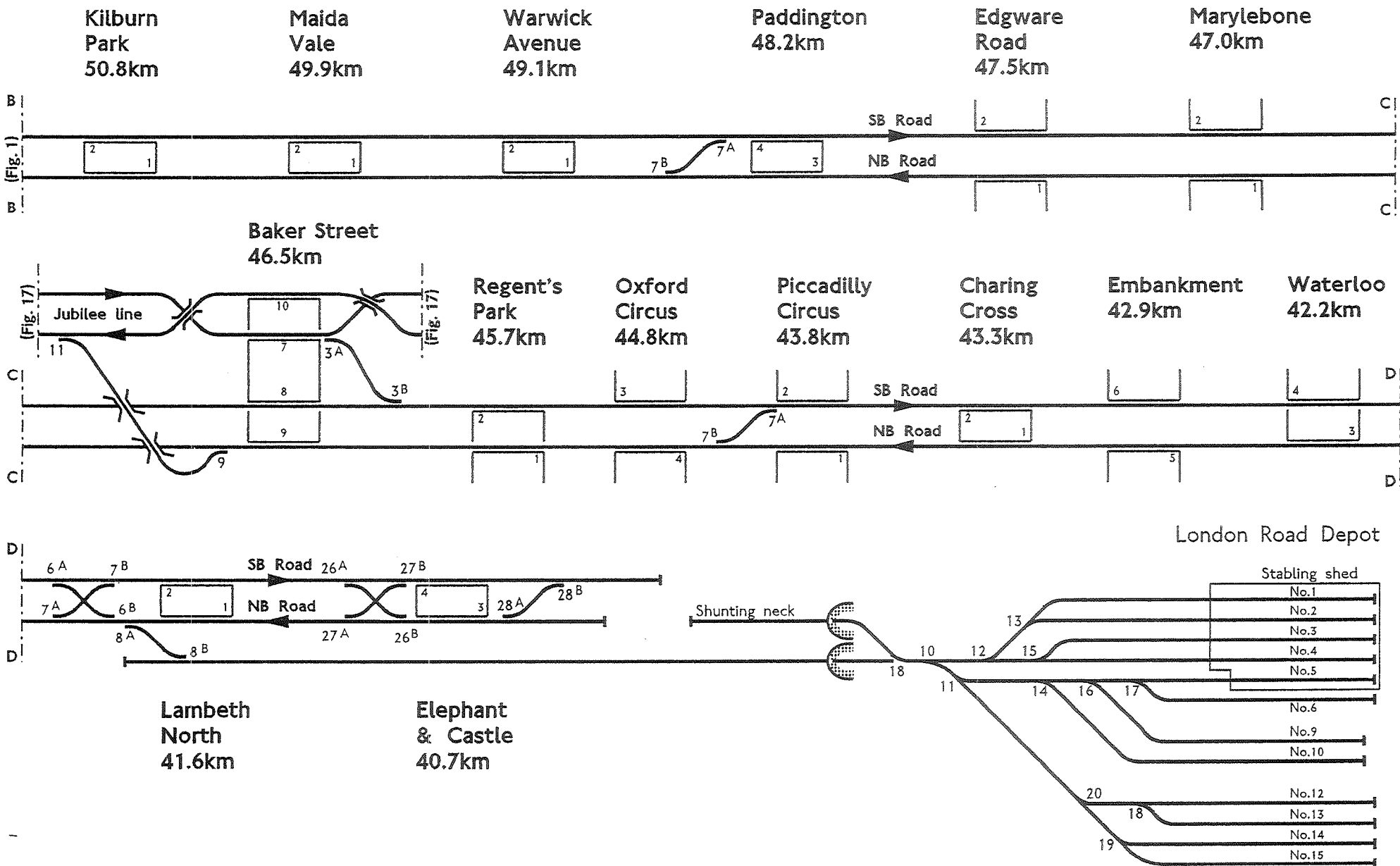
 **Junction Diagram : Figure 1**



**UNCONTROLLED COPY**  
WILL NOT BE UPDATED

Baker Street line  
Kilburn Park to Elephant & Castle and London Road Depot

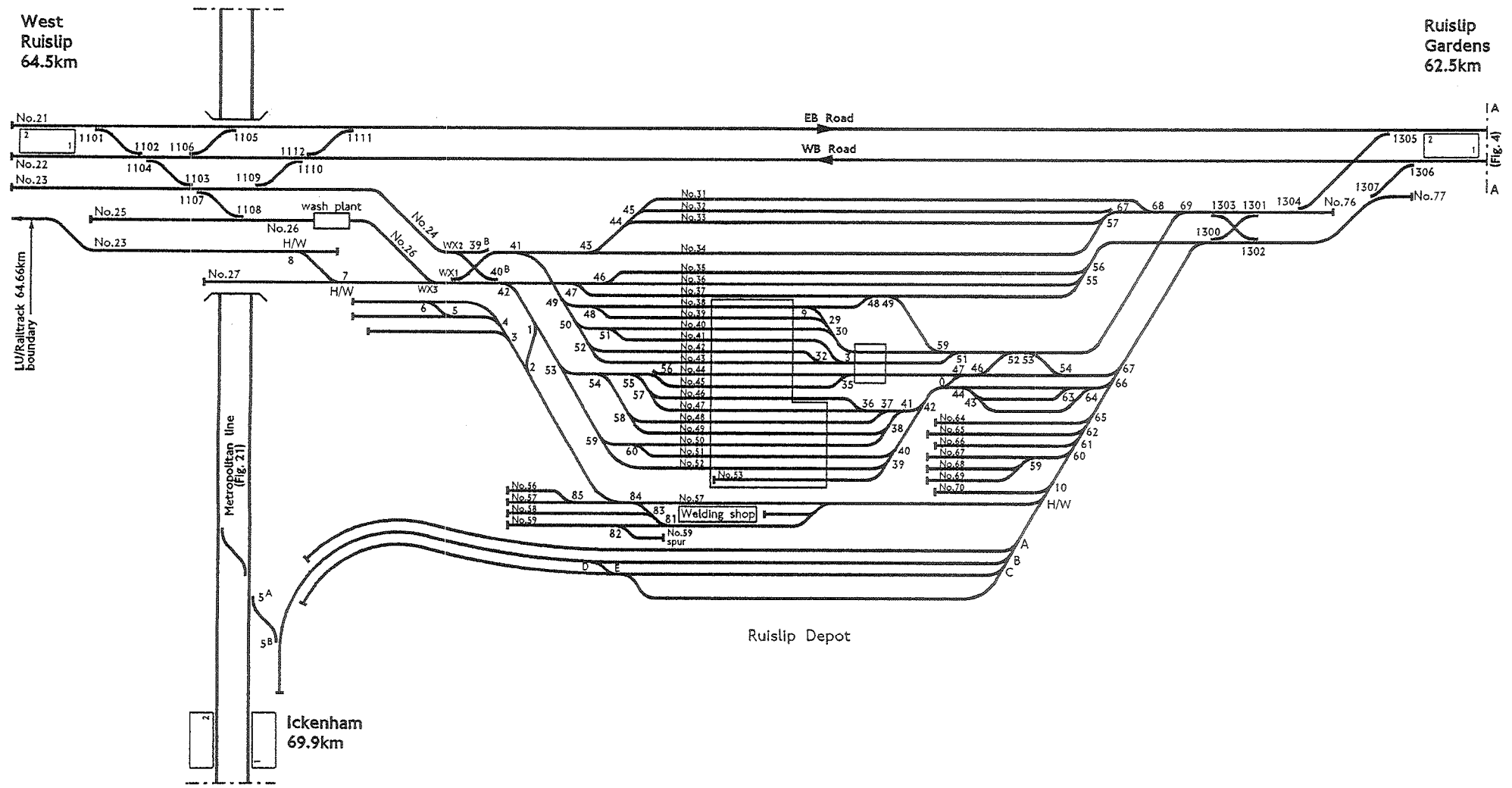
Junction Diagram : Figure 2



UNCONTROLLED COPY  
WILL NOT BE UPDATED

# Central line West Ruislip to Ruislip Gardens and Ruislip Depot

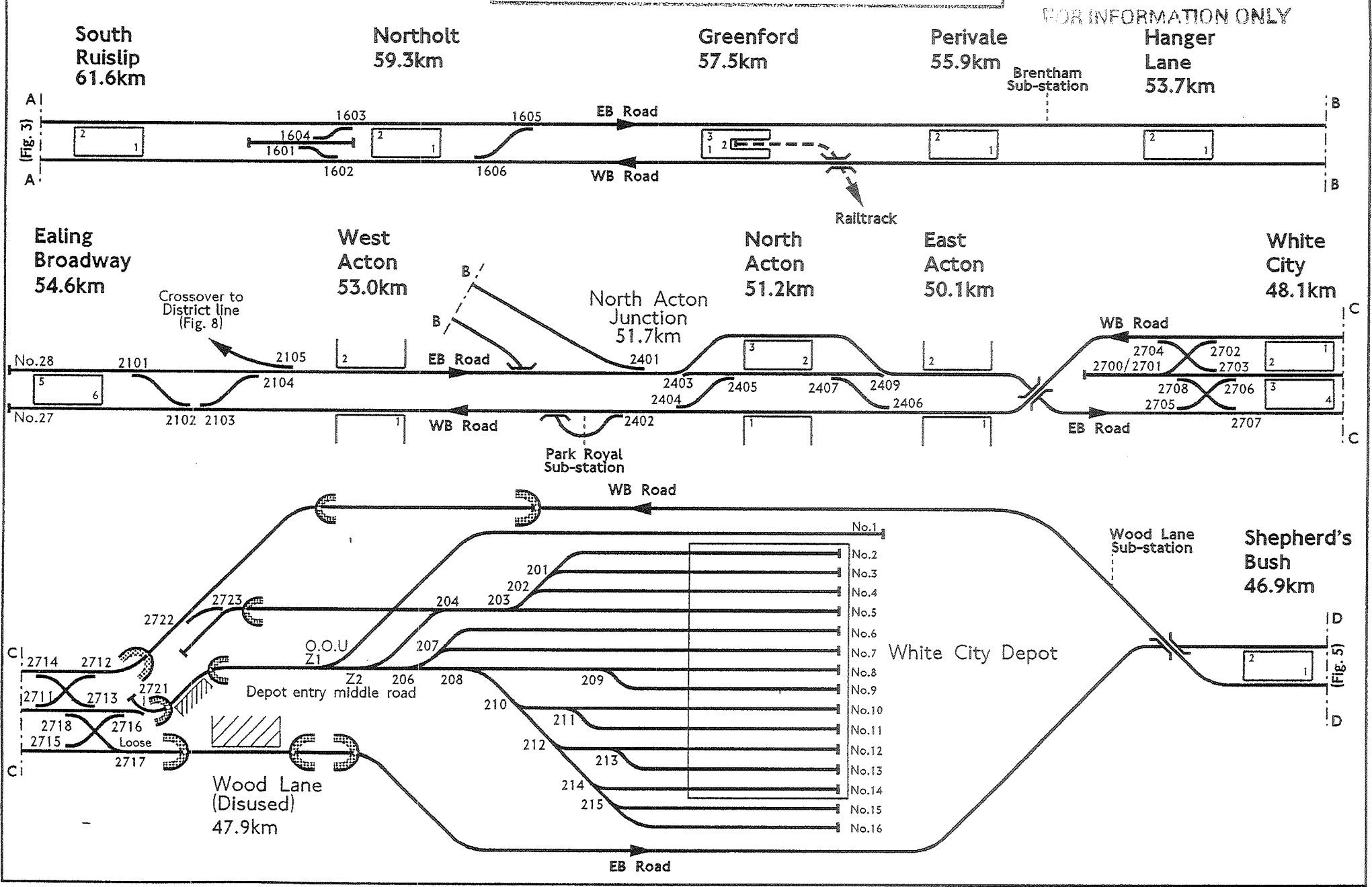
Junction Diagram : Figure 3



**UNCONTROLLED COPY**  
WILL NOT BE UPDATED

Cent line  
South Ruislip and Ealing Broadway to Shepherd's Bush and White City Depot

Junction Diagram : Figure 4

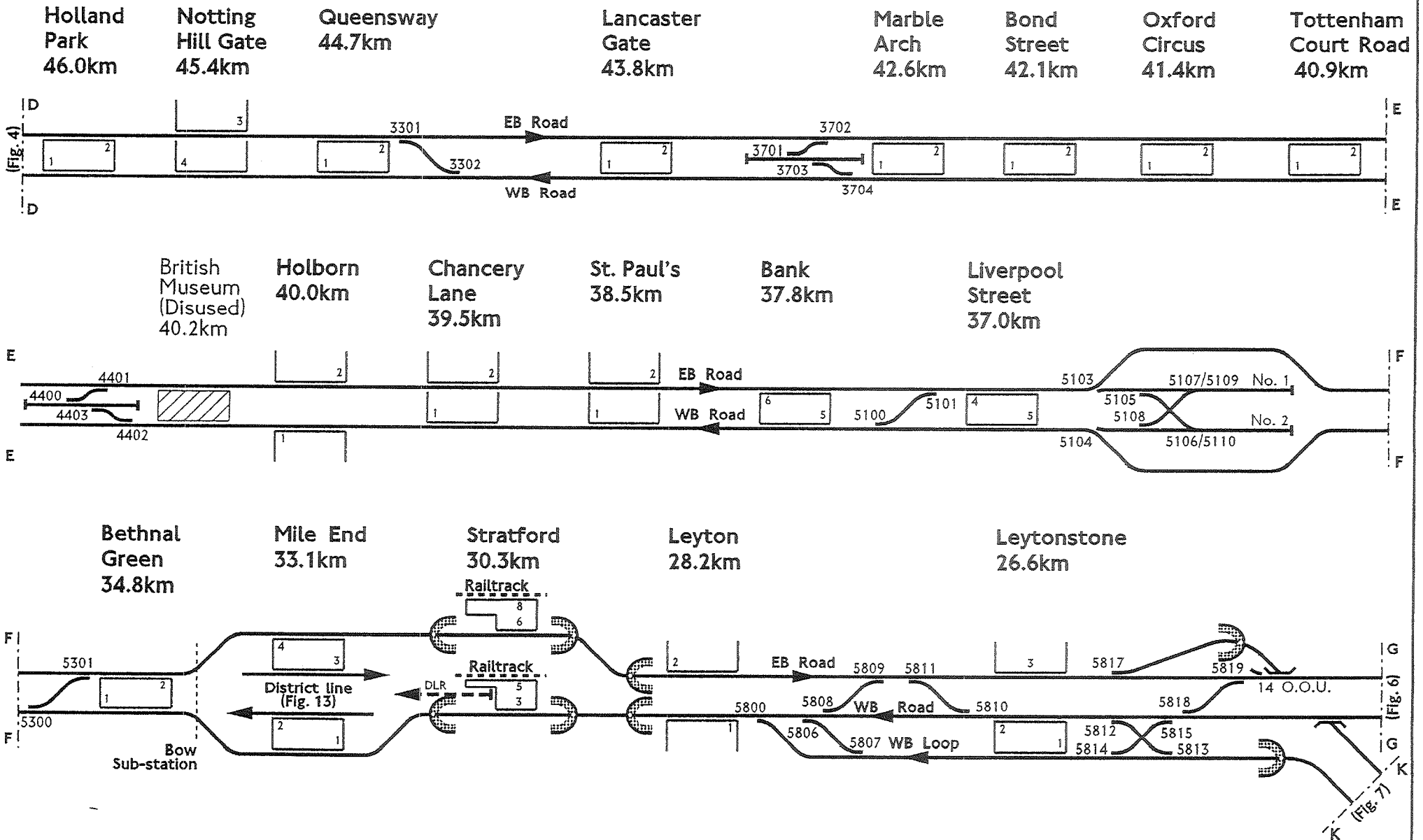


UNCONTROLLED COPY

WILL NOT BE UPDATED

Central line  
Holland Park to Leytonstone

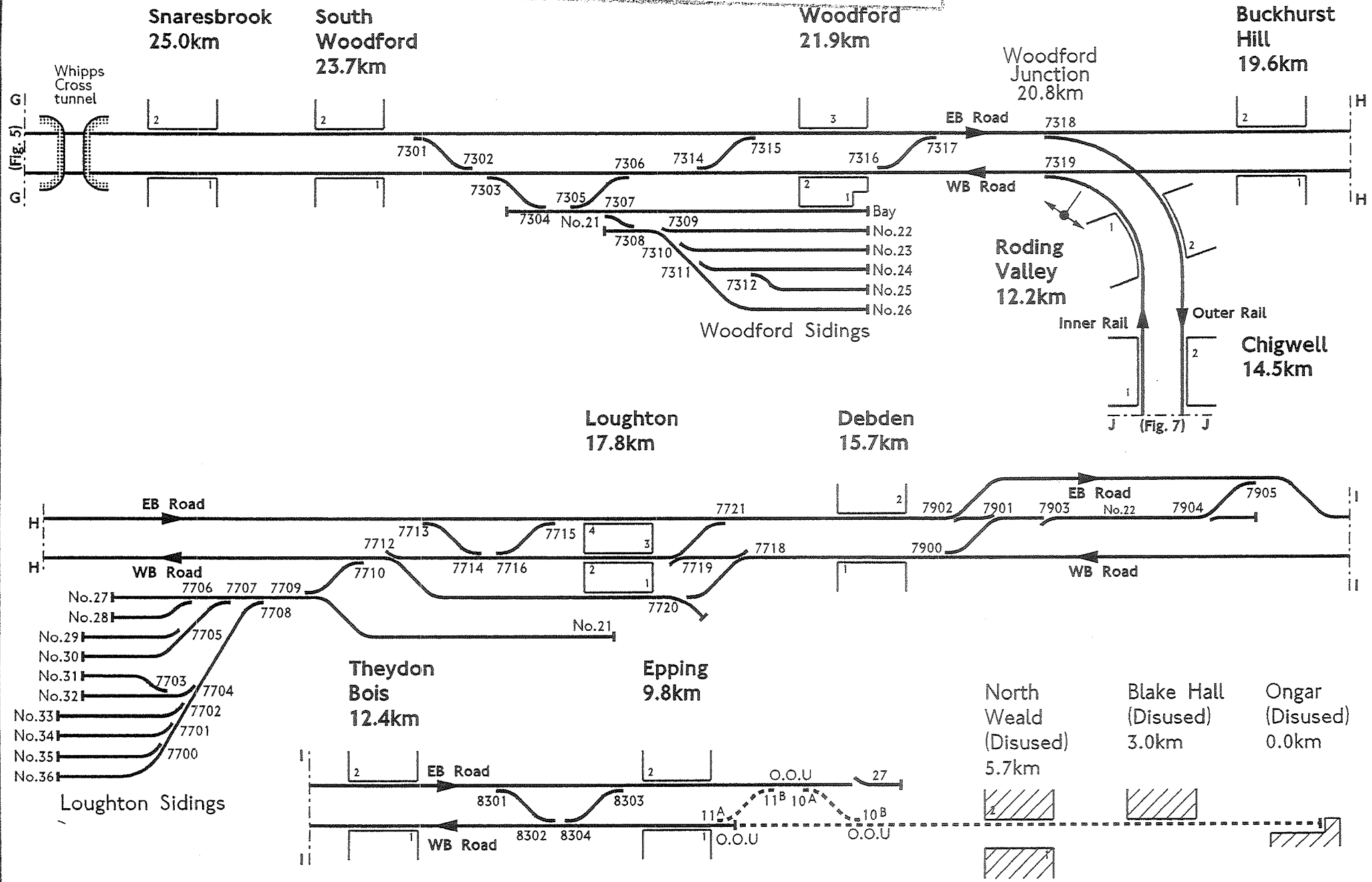
Junction Diagram : Figure 5



UNCONTROLLED COPY  
WILL NOT BE UPDATED

**Central line  
Snarebrook to Epping and Chigwell**

Junction Diagram : Figure 6



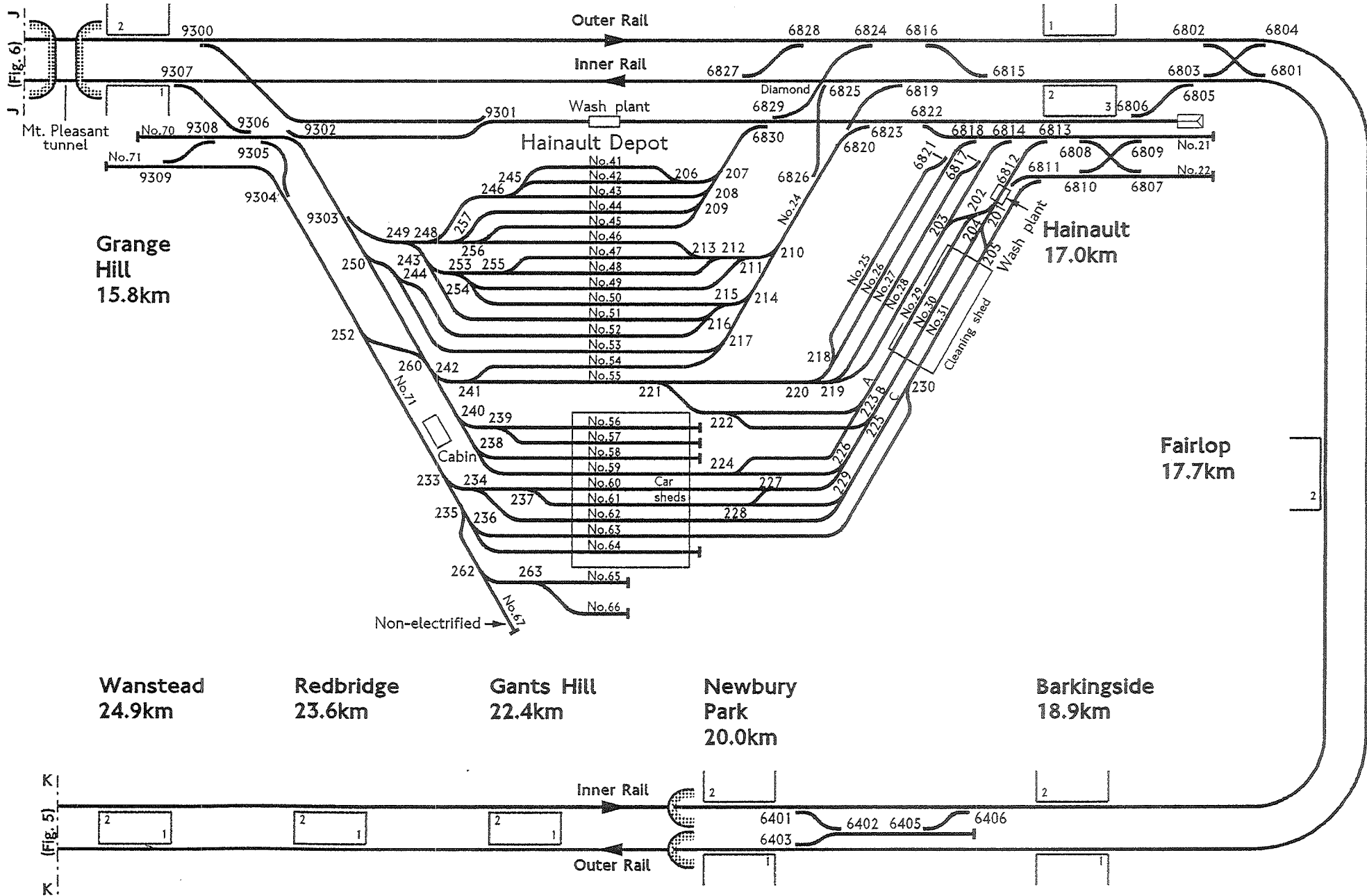


UNCONTROLLED COPY

FUR INFORMATION ONLY

# Central line Wanstead to Grange Hill and Hainault Depot

Junction Diagram : Figure 7

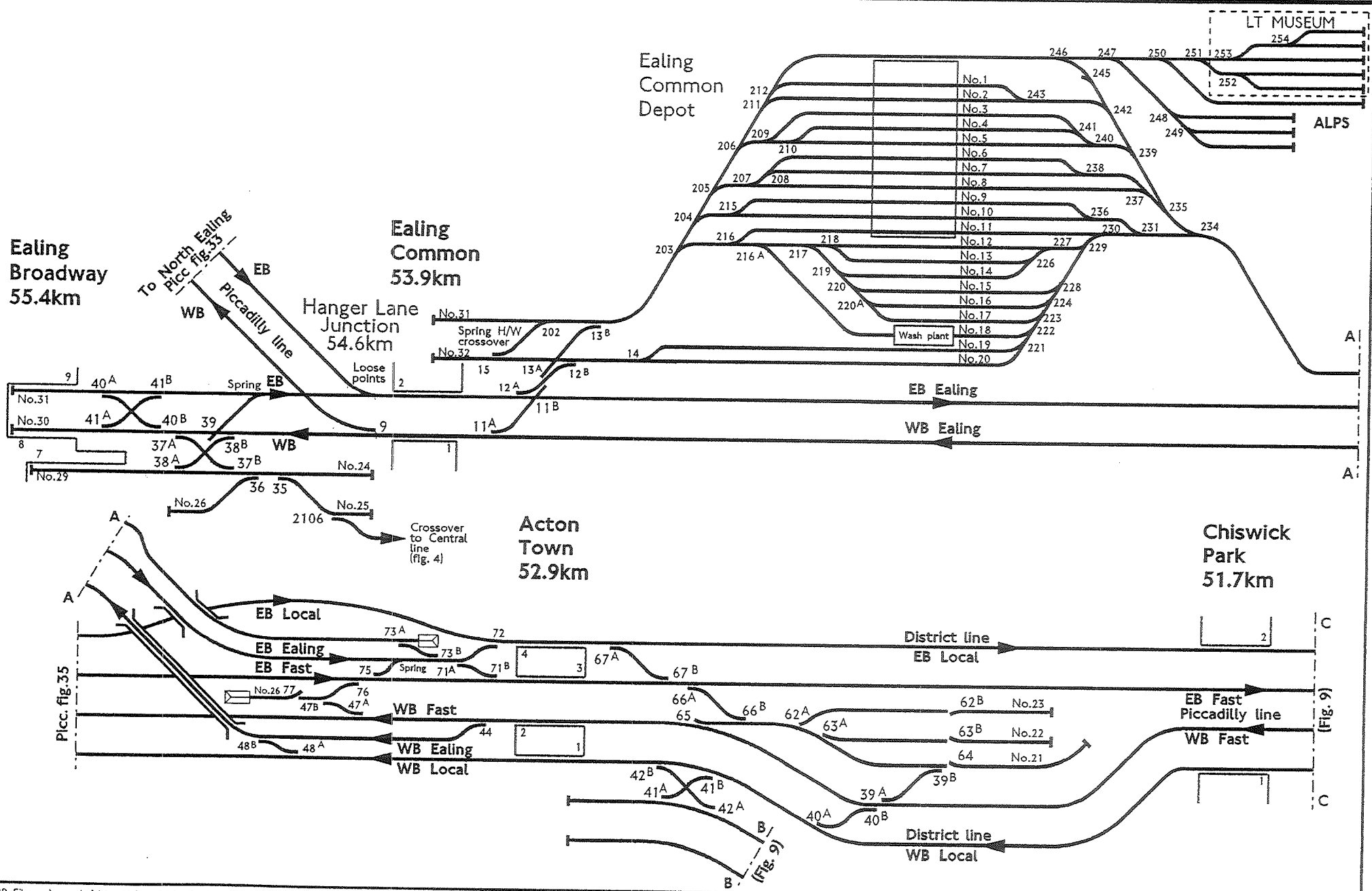


UNCONTROLLED COPY  
WILL NOT BE UPDATED

FOR INFORMATION ONLY

District line  
Ealing Broadway to Chiswick Park and Ealing Common Depot

Junction Diagram : Figure 8

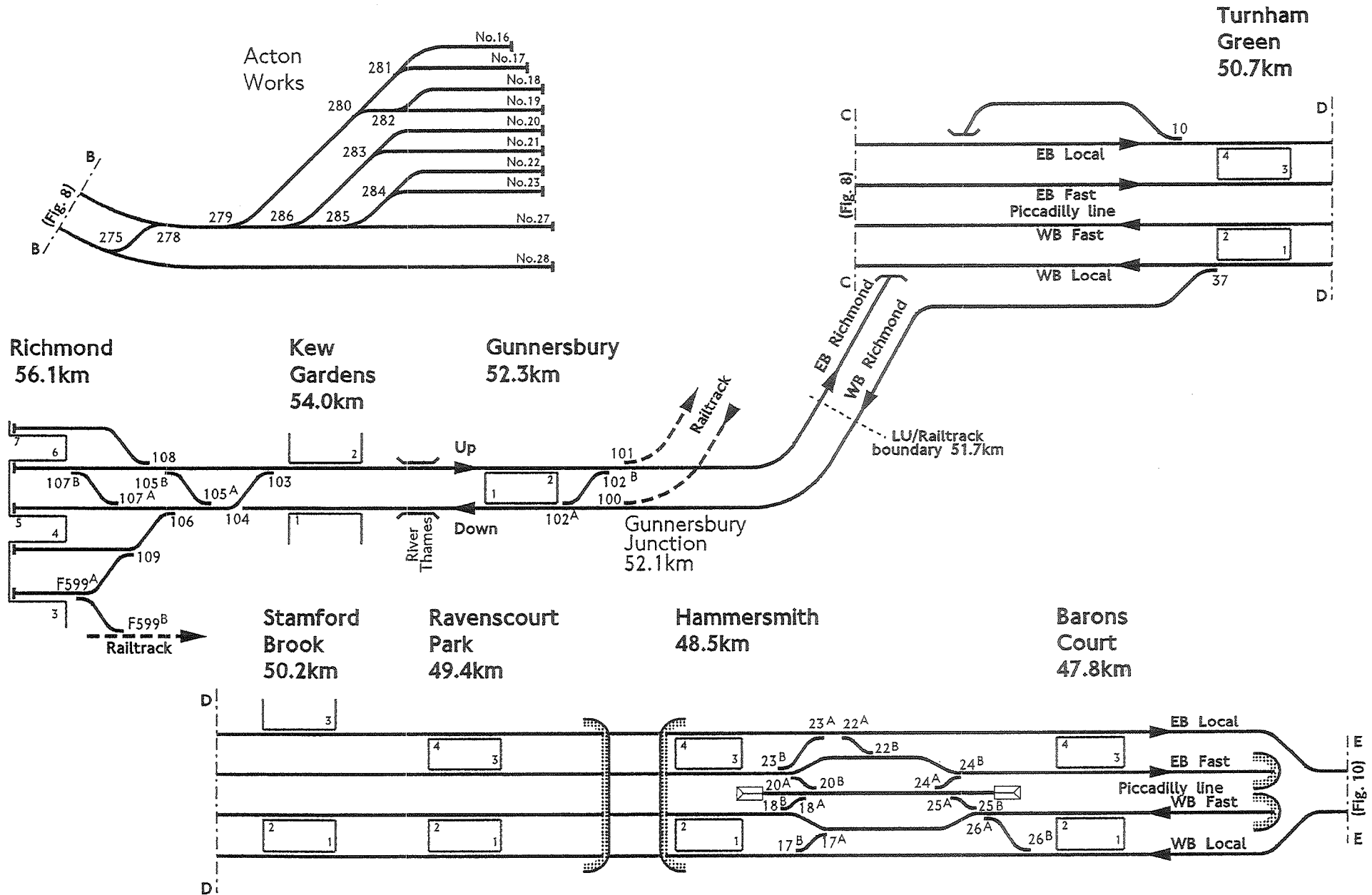


**UNCONTROLLED COPY**  
**WILL NOT BE UPDATED**

FOR INFORMATION ONLY

Dist. line  
 Richmond to Barons Court and Acton Works

Junction Diagram : Figure 9



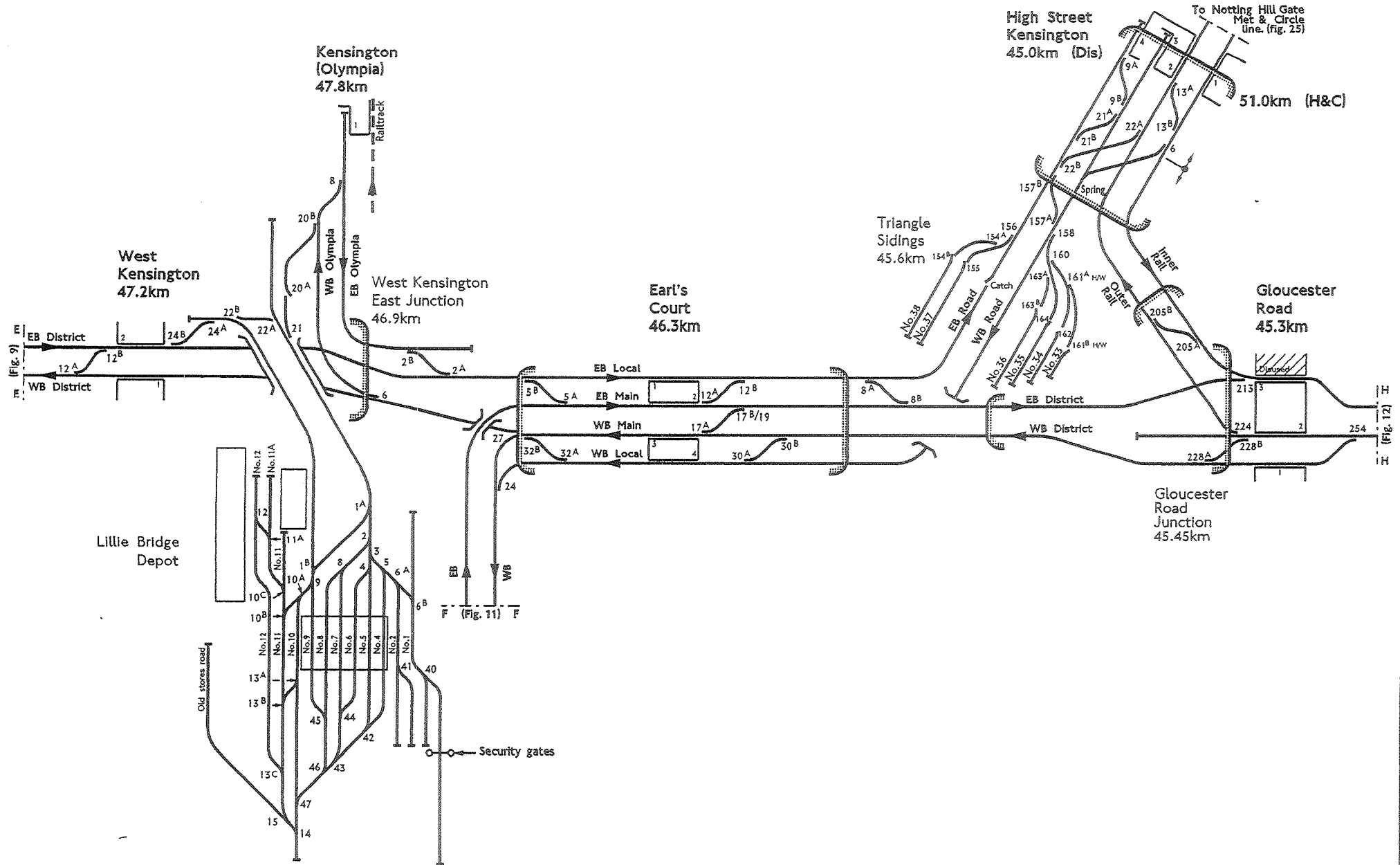
UNCONTROLLED COPY

FOR INFORMATION ONLY

District line

West Kensington to Gloucester Road and High Street Kensington and Lillie Bridge Depot

Junction Diagram : Figure 10



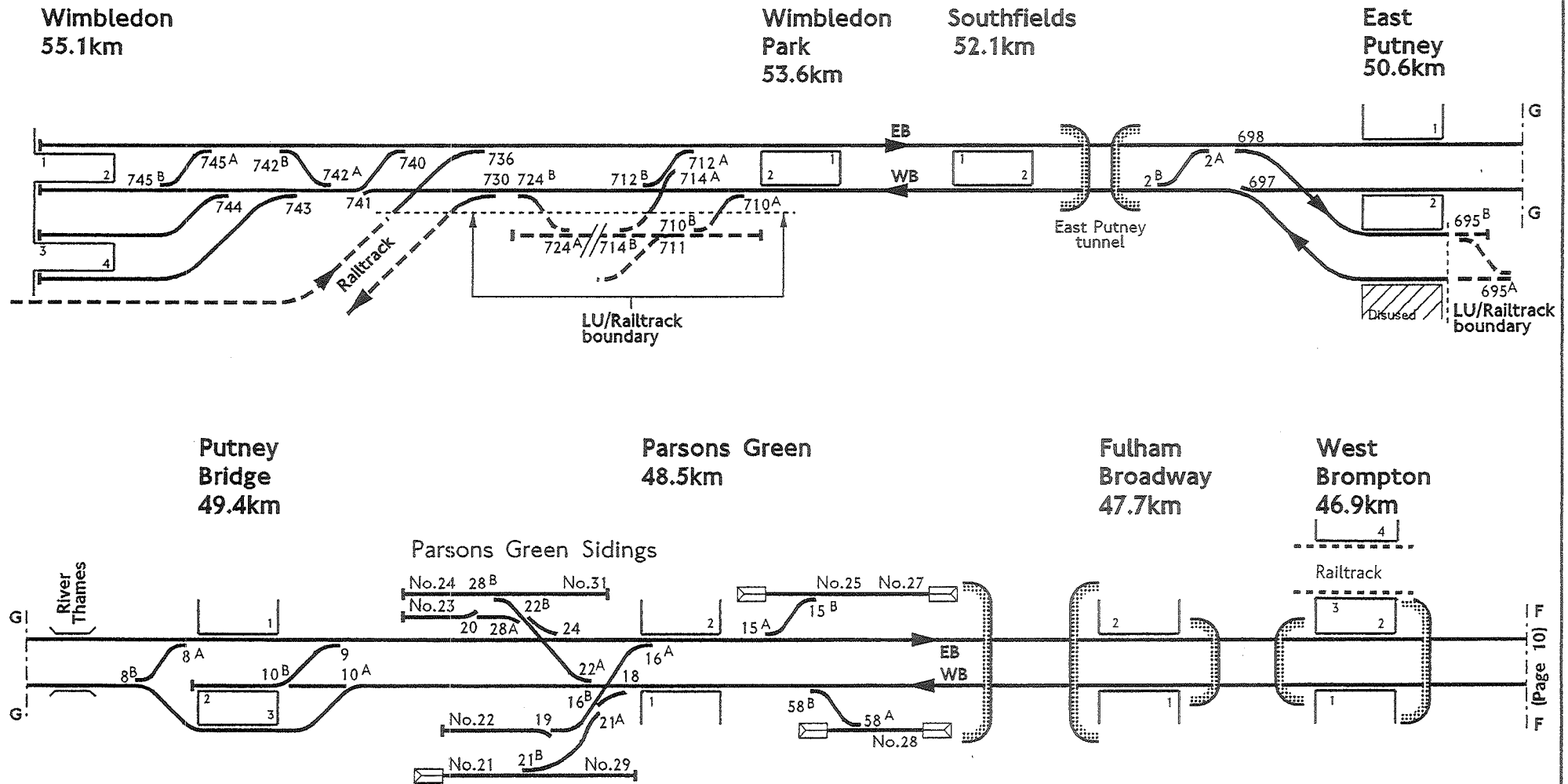
UNCONTROLLED COPY

FOR INFORMATION ONLY

Dist line  
Wimbledon to West Brompton

WILL NOT BE UPDATED

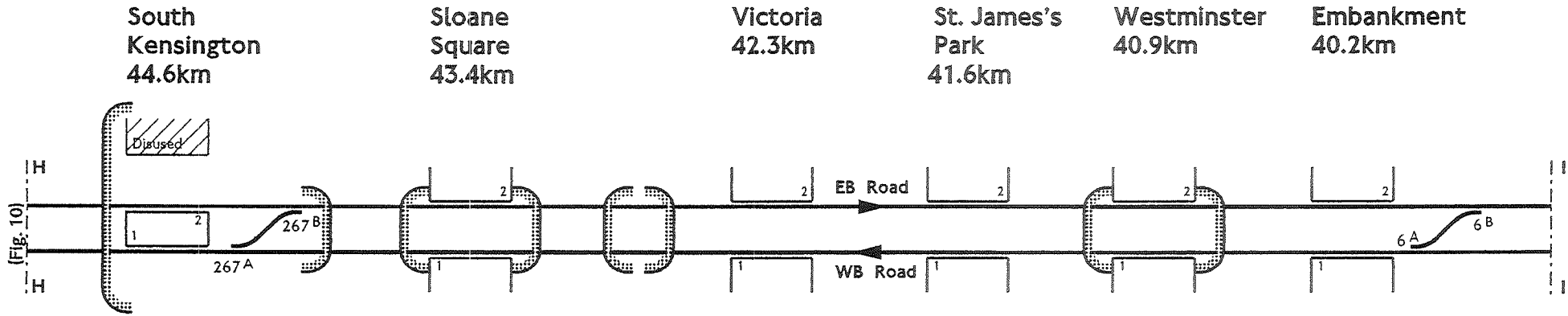
Junction Diagram : Figure 11



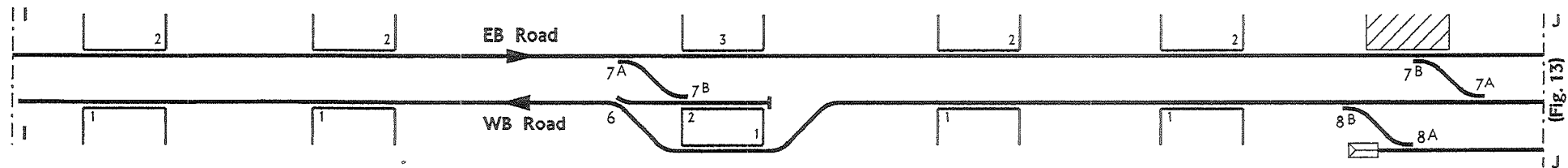
Dist. line  
South Kensington to Monument

**UNCONTROLLED COPY**  
WILL NOT BE UPDATED

⊖ Junction Diagram : Figure 12



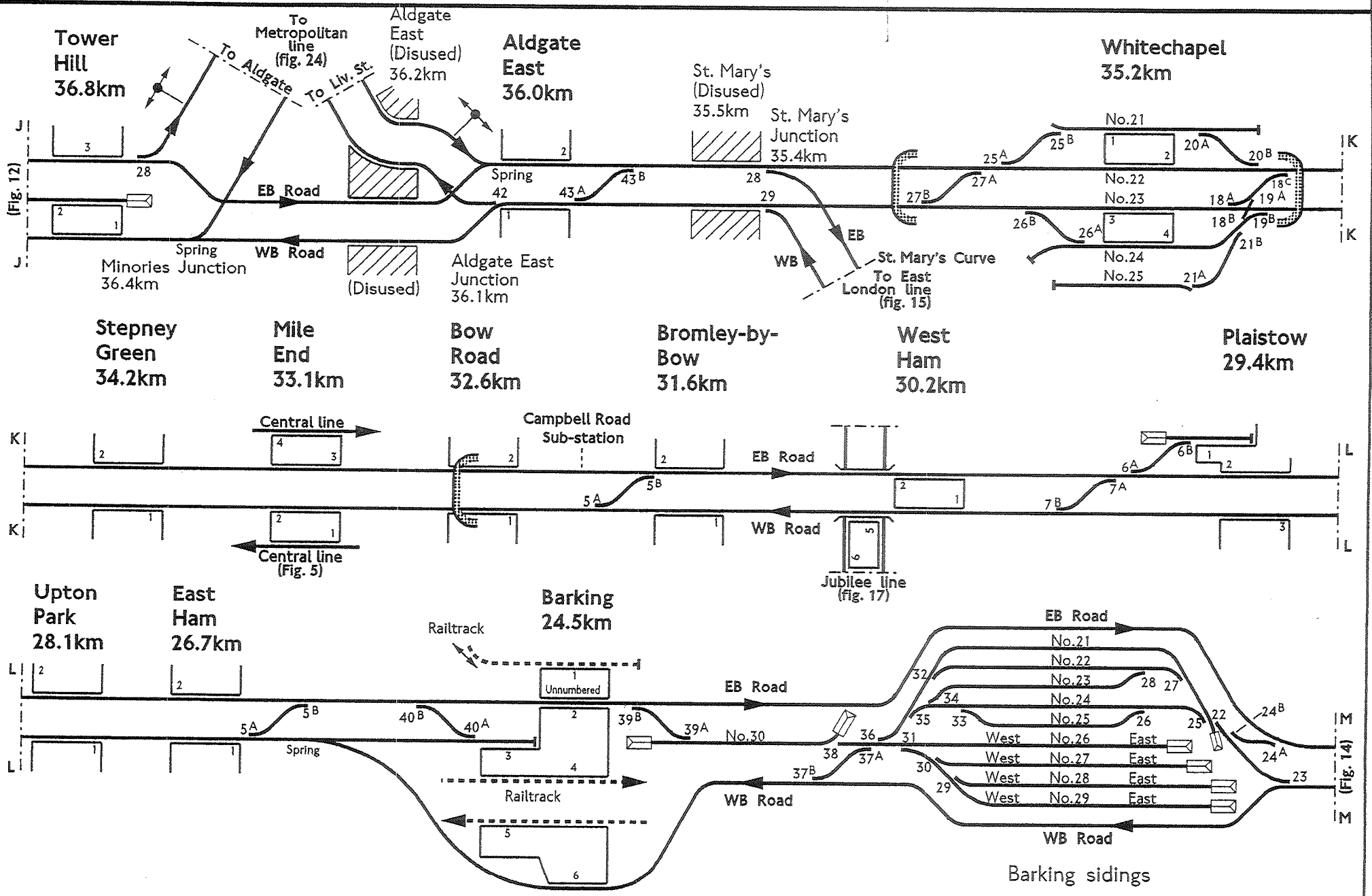
Temple 39.5km  
Blackfriars 38.7km  
Mansion House 38.1km  
Cannon Street 37.8km  
Monument 37.5km  
Tower Hill (Disused)



Dist line  
Tower Hill to Barking sidings

ORIGINAL TOLERED COPY  
WILL NOT BE UPDATED

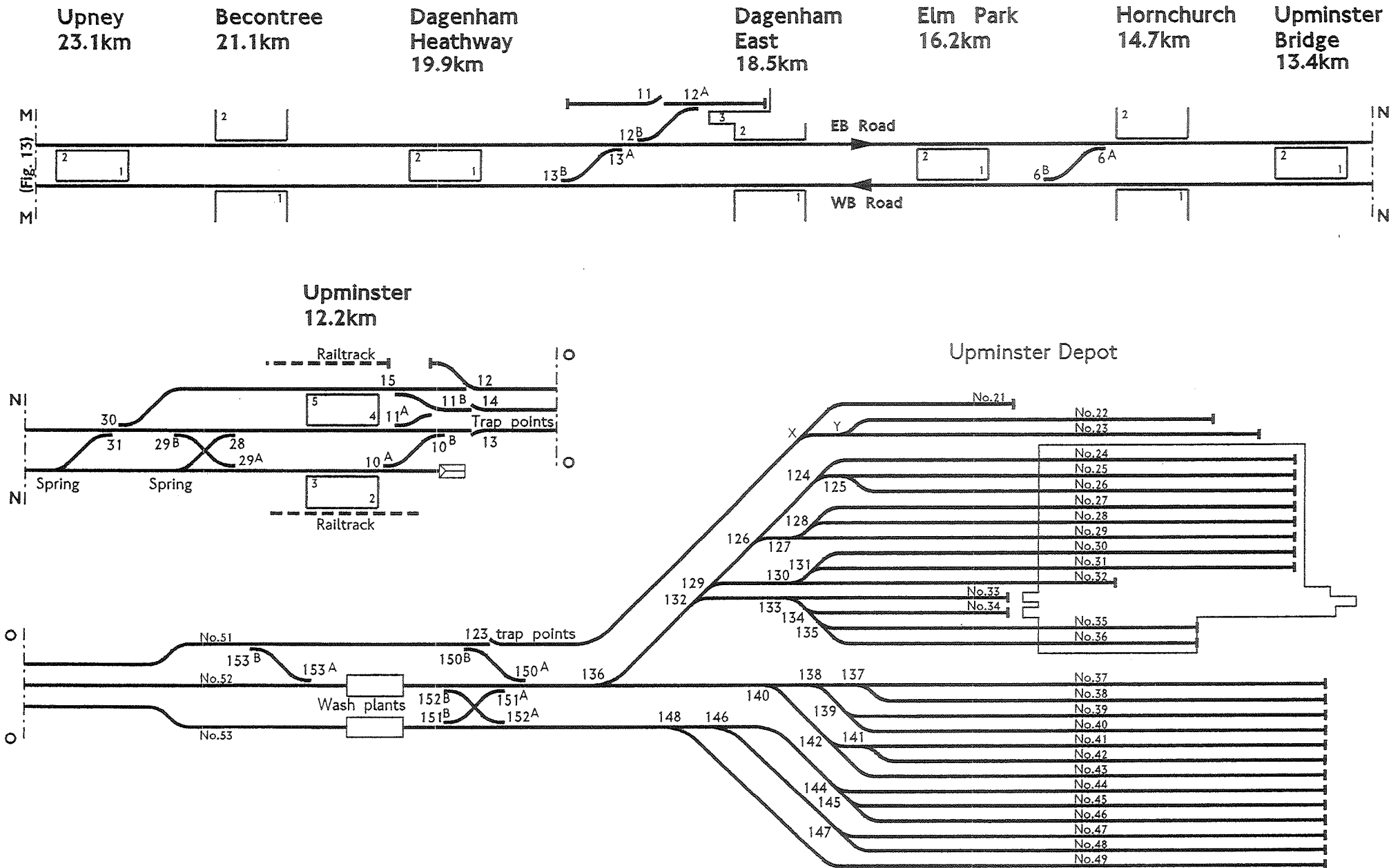
Junction Diagram : Figure 13



District line  
Upney to Upminster Depot

UNCONTROLLED COPY  
WILL NOT BE UPDATED

FOR INFORMATION ONLY  
Junction Diagram : Figure 14

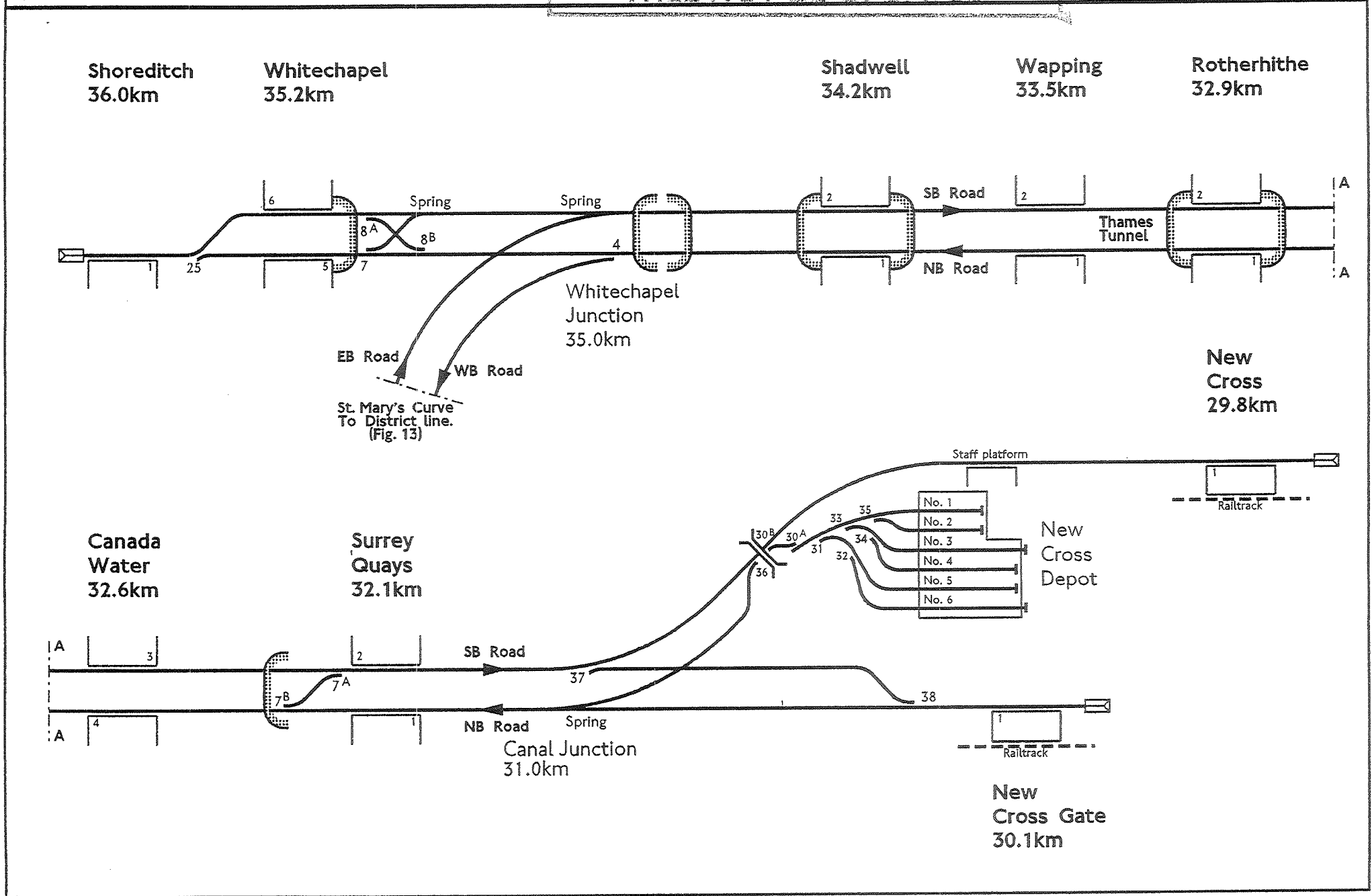




UNCONTROLLED COPY  
WILL NOT BE UPDATED

East London line  
Shoreditch to New Cross and New Cross Gate

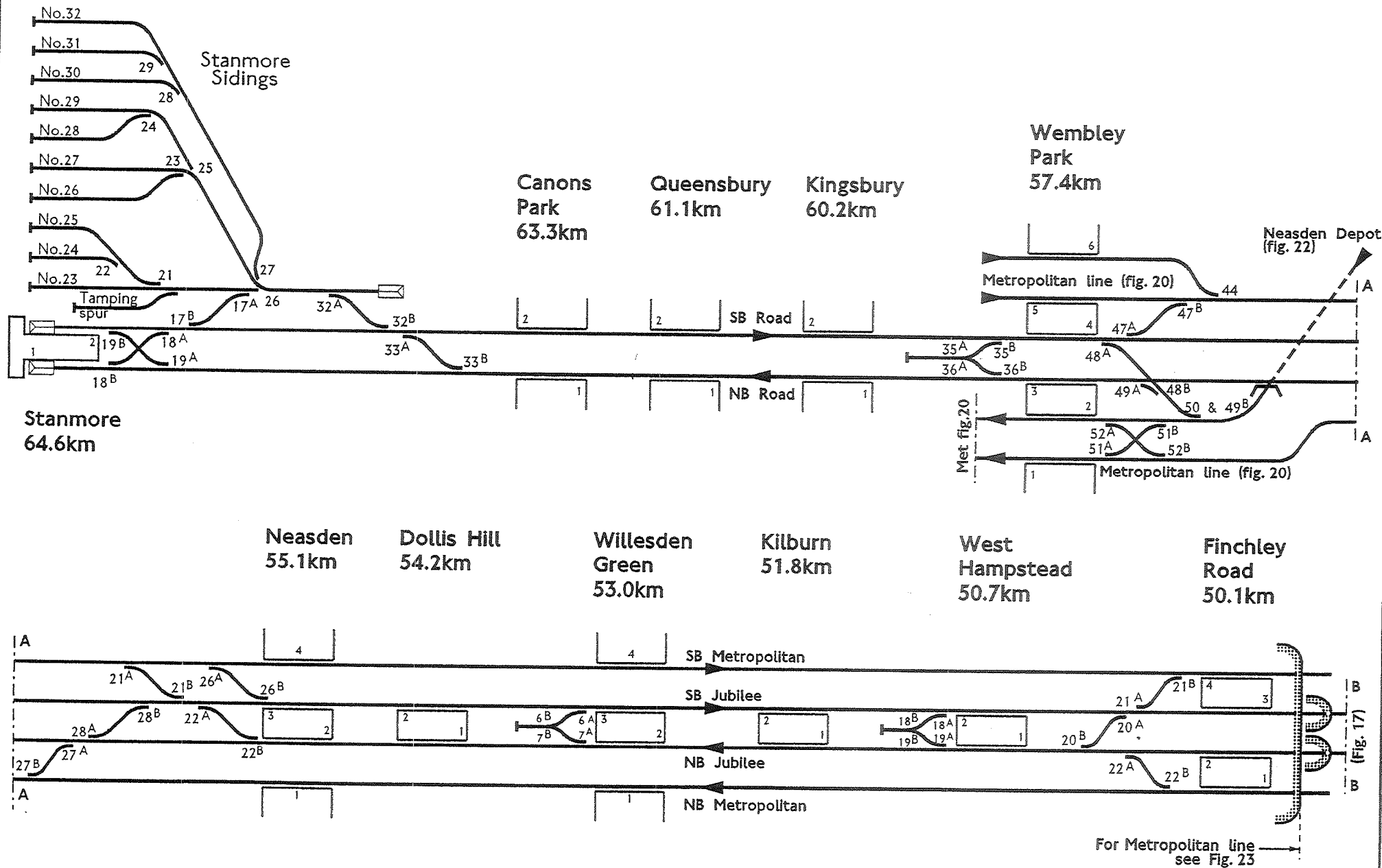
Junction Diagram : Figure 15



# Jubilee line Stanmore to Finchley Road

UNCONTROLLED COPY  
WILL NOT BE UPDATED

Junction Diagram : Figure 16

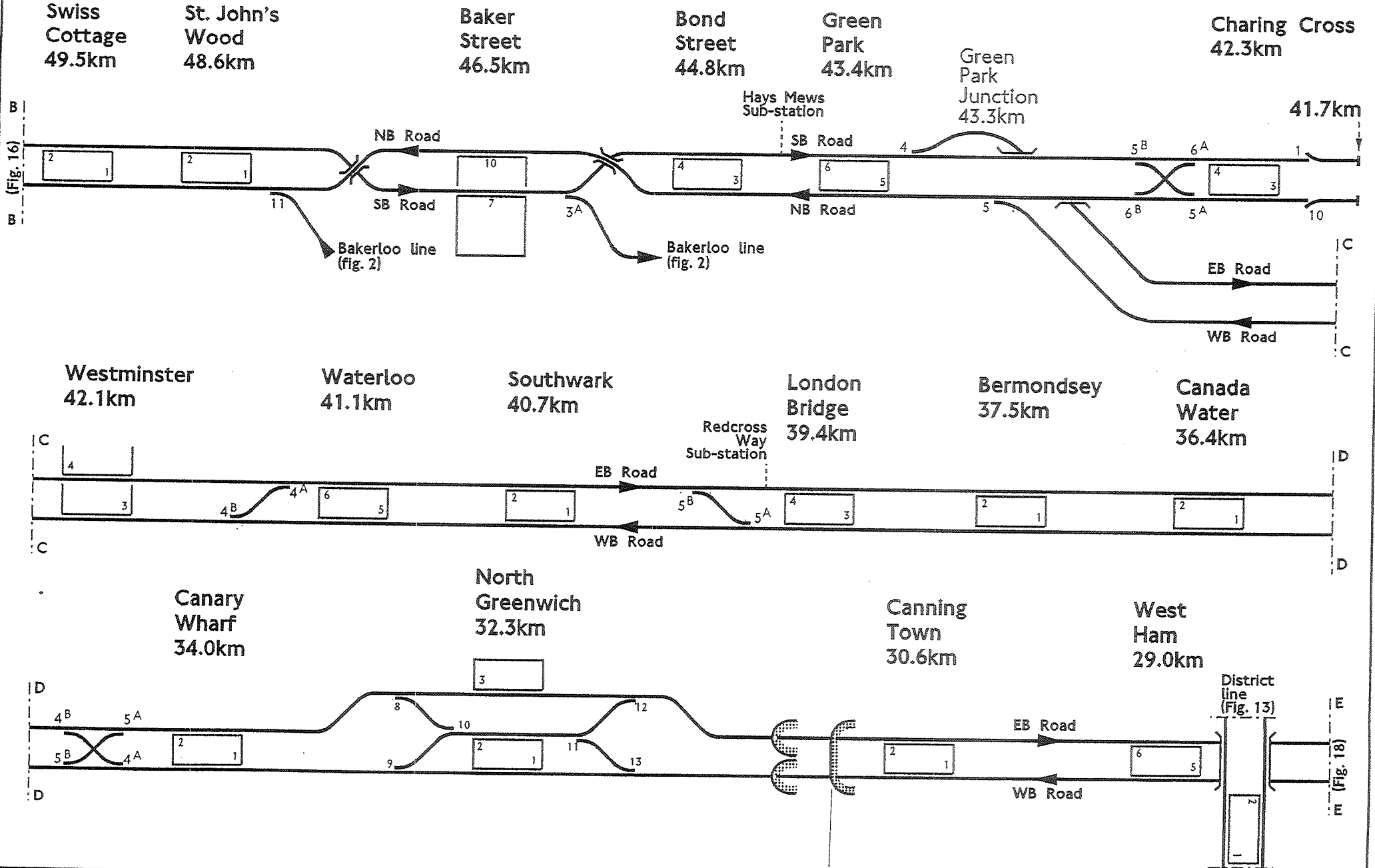


Jubilee line  
Swiss Cottage to Charing Cross and Westminster

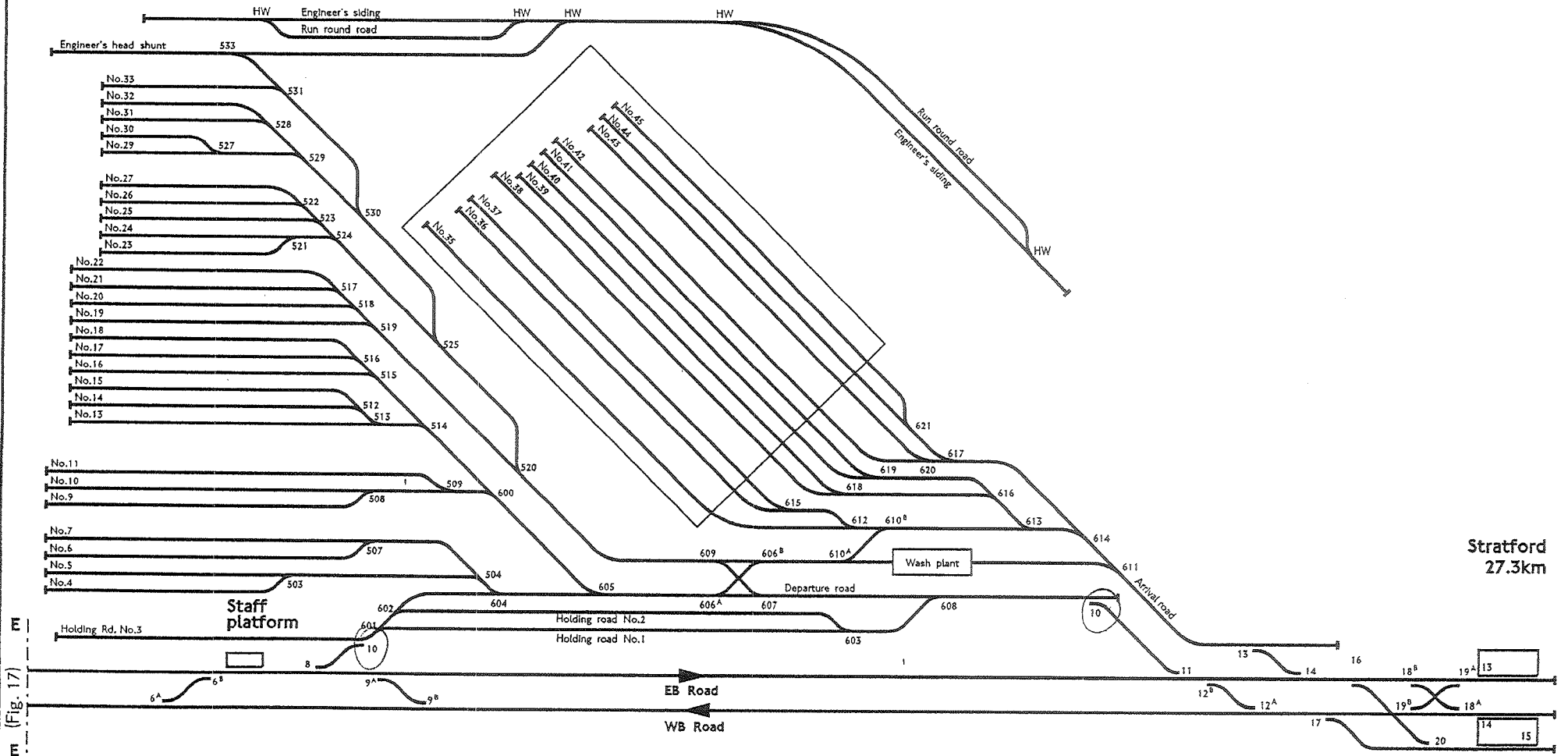
WILL NOT BE UPDATED



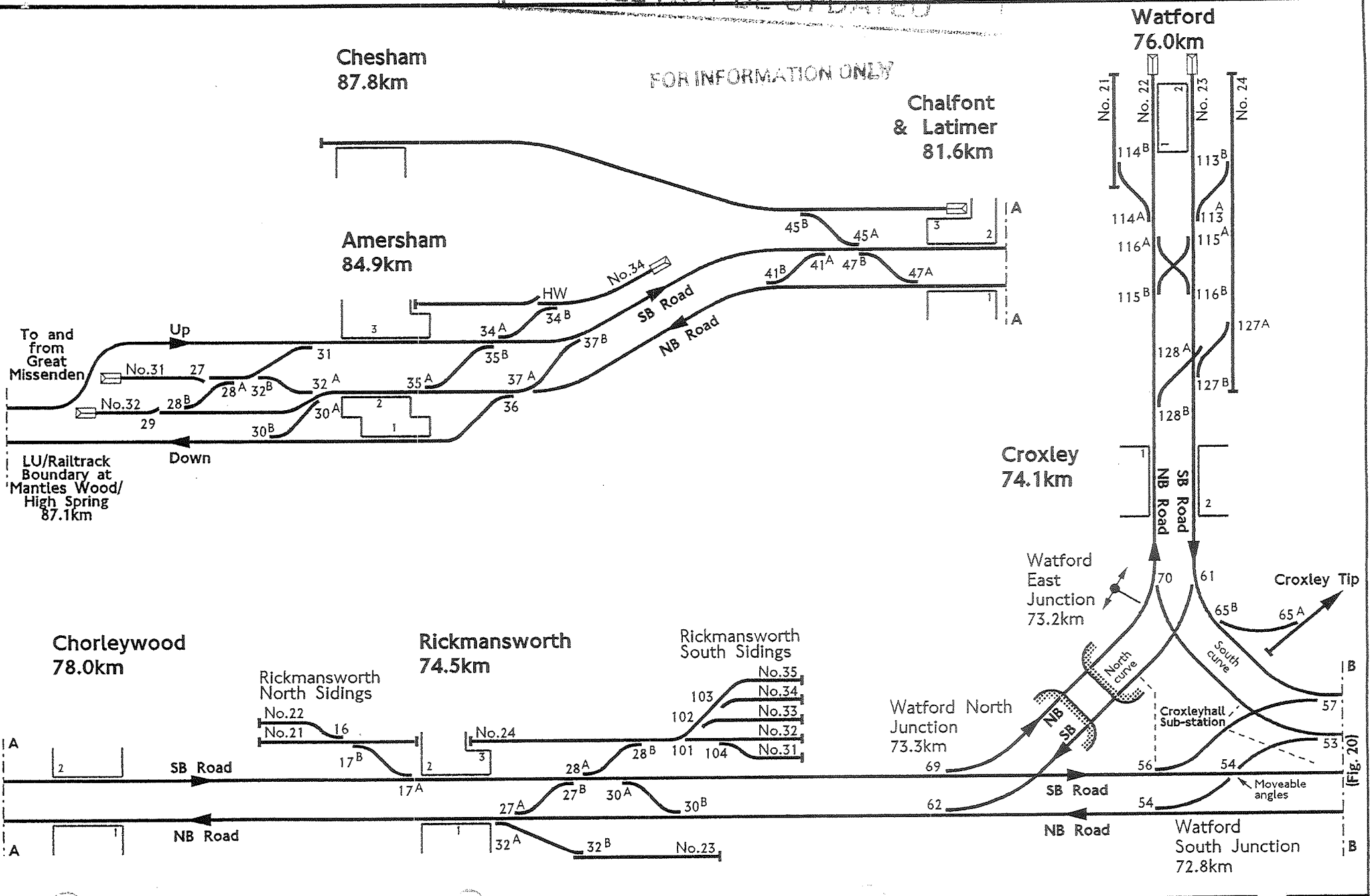
Junction Diagram : Figure 17



Stratford Market Depot



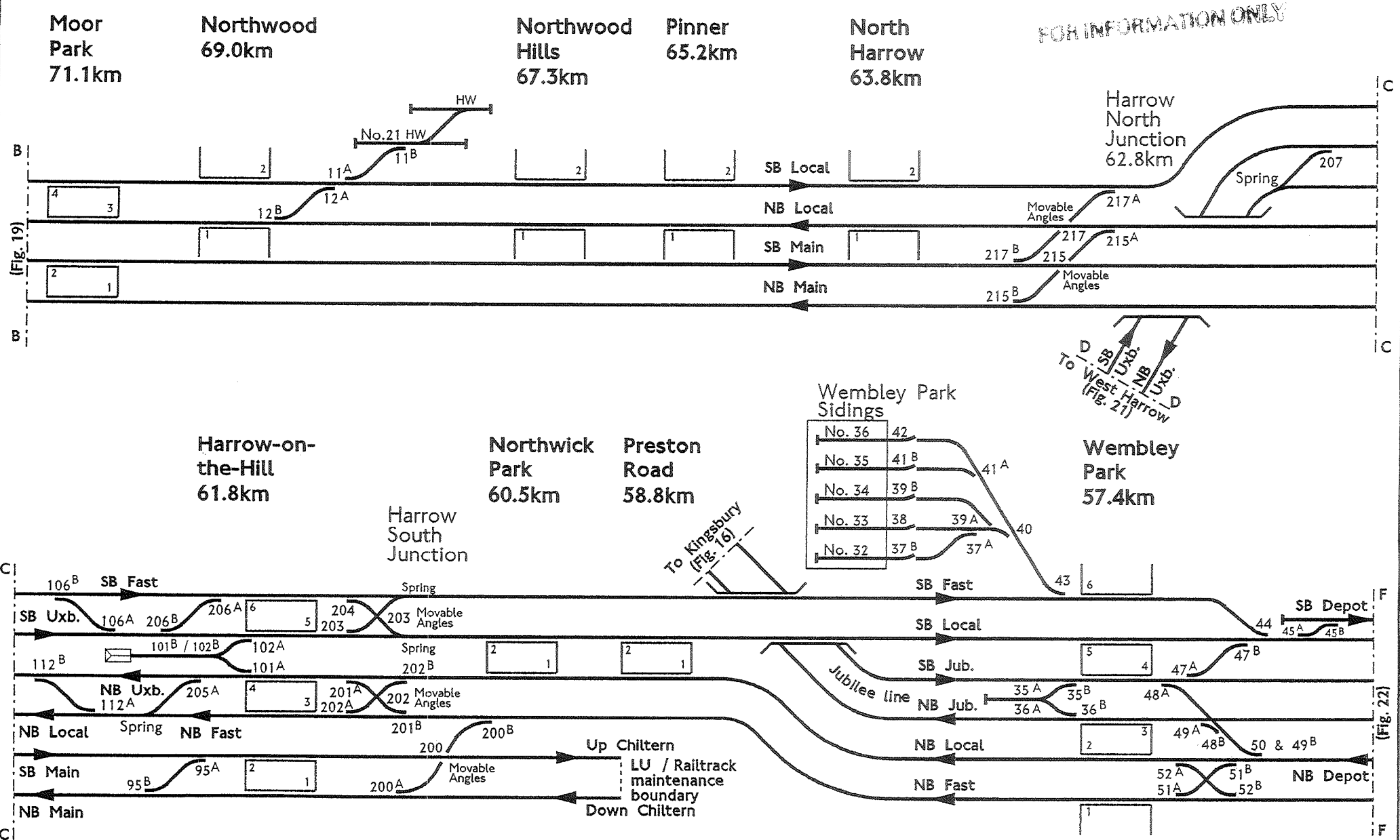
**UNCONTROLLED COPY**  
WILL NOT BE UPDATED



Metropolitan & Circle line  
Moor Park to Wembley Park

UNCONTROLLED COPY  
WILL NOT BE UPDATED

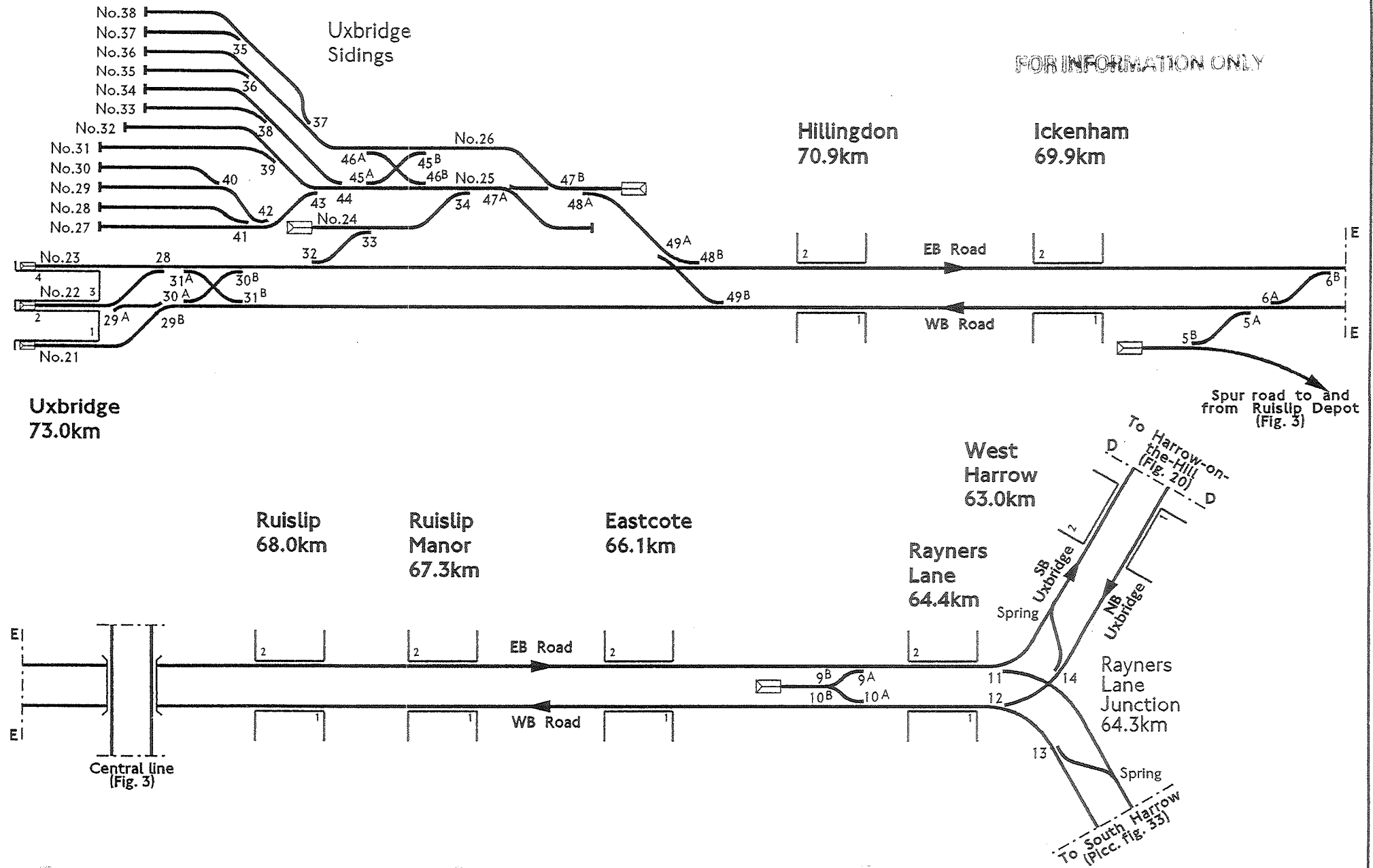
Junction Diagram : Figure 20



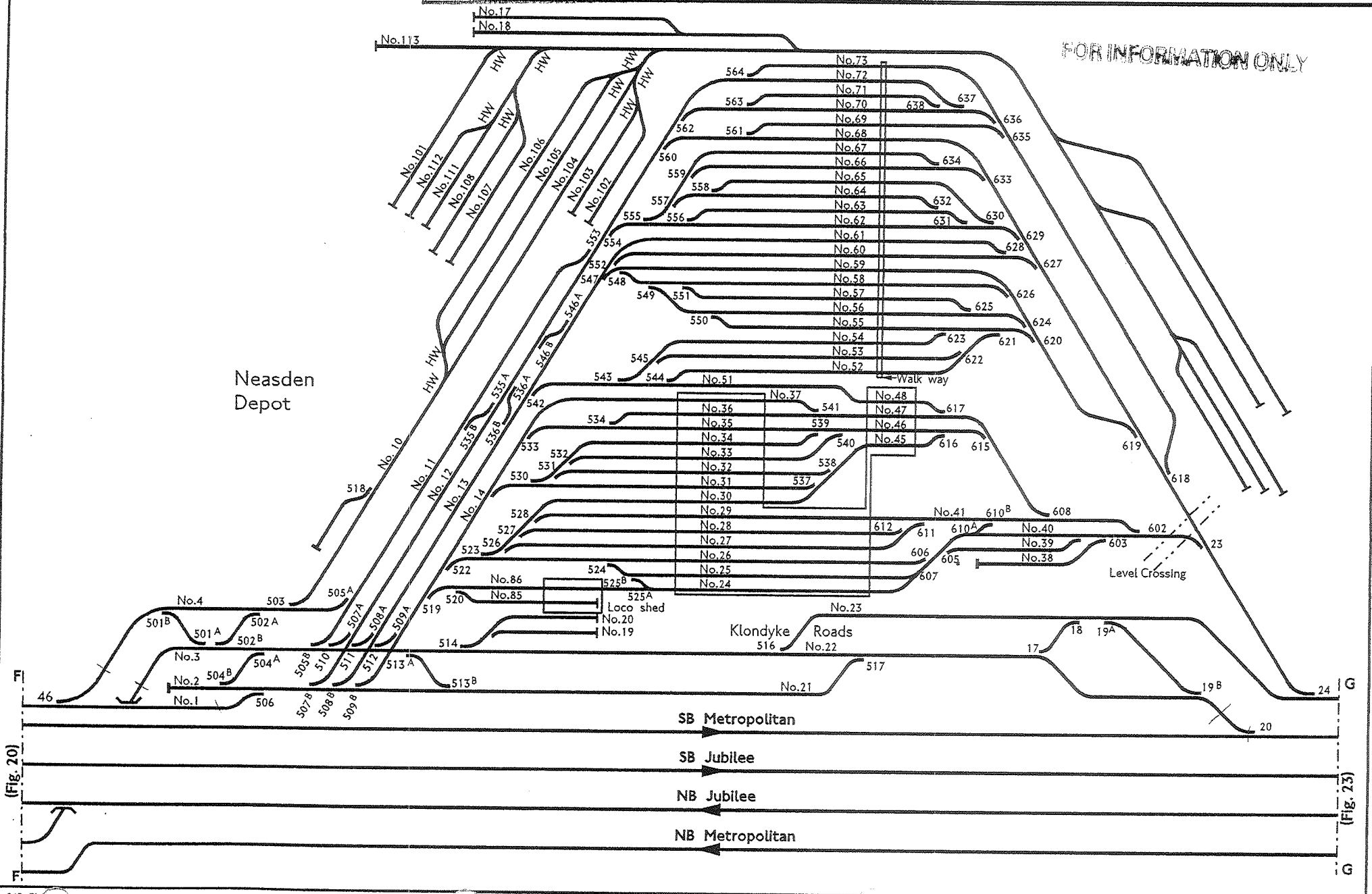
Metropolitan & Circle line  
Uxbridge to West Harrow

UNCONTROLLED COPY  
WILL NOT BE UPDATED

Junction Diagram : Figure 21



FOR INFORMATION ONLY



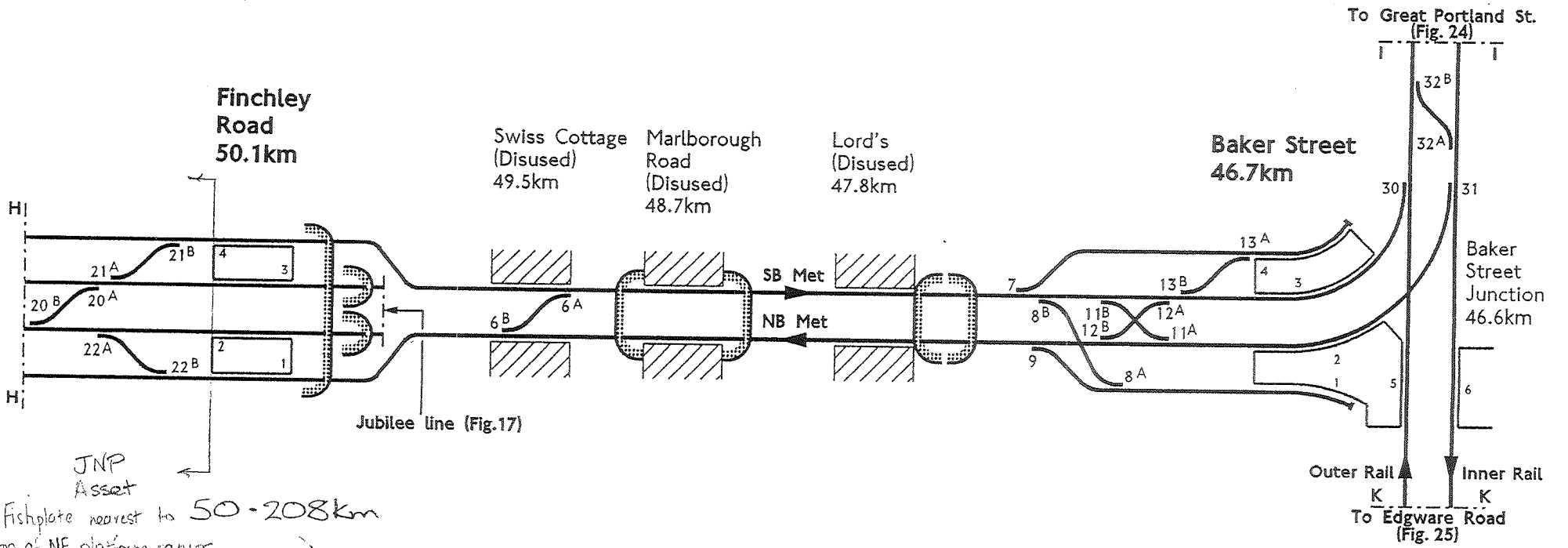
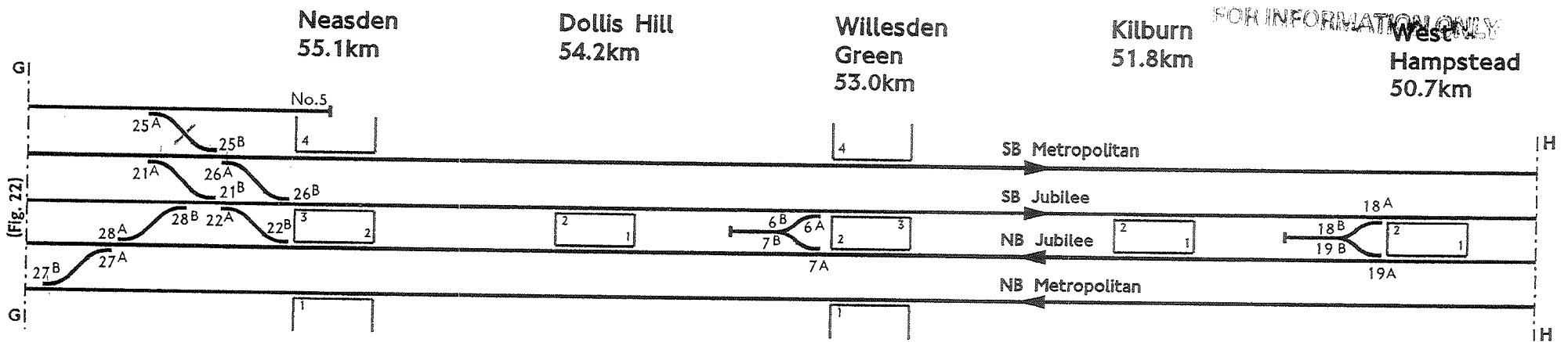


UNCONTROLLED COPY

Metropolitan & Circle line  
Neasden to Baker Street

WILL NOT BE UPDATED

Junction Diagram : Figure 23



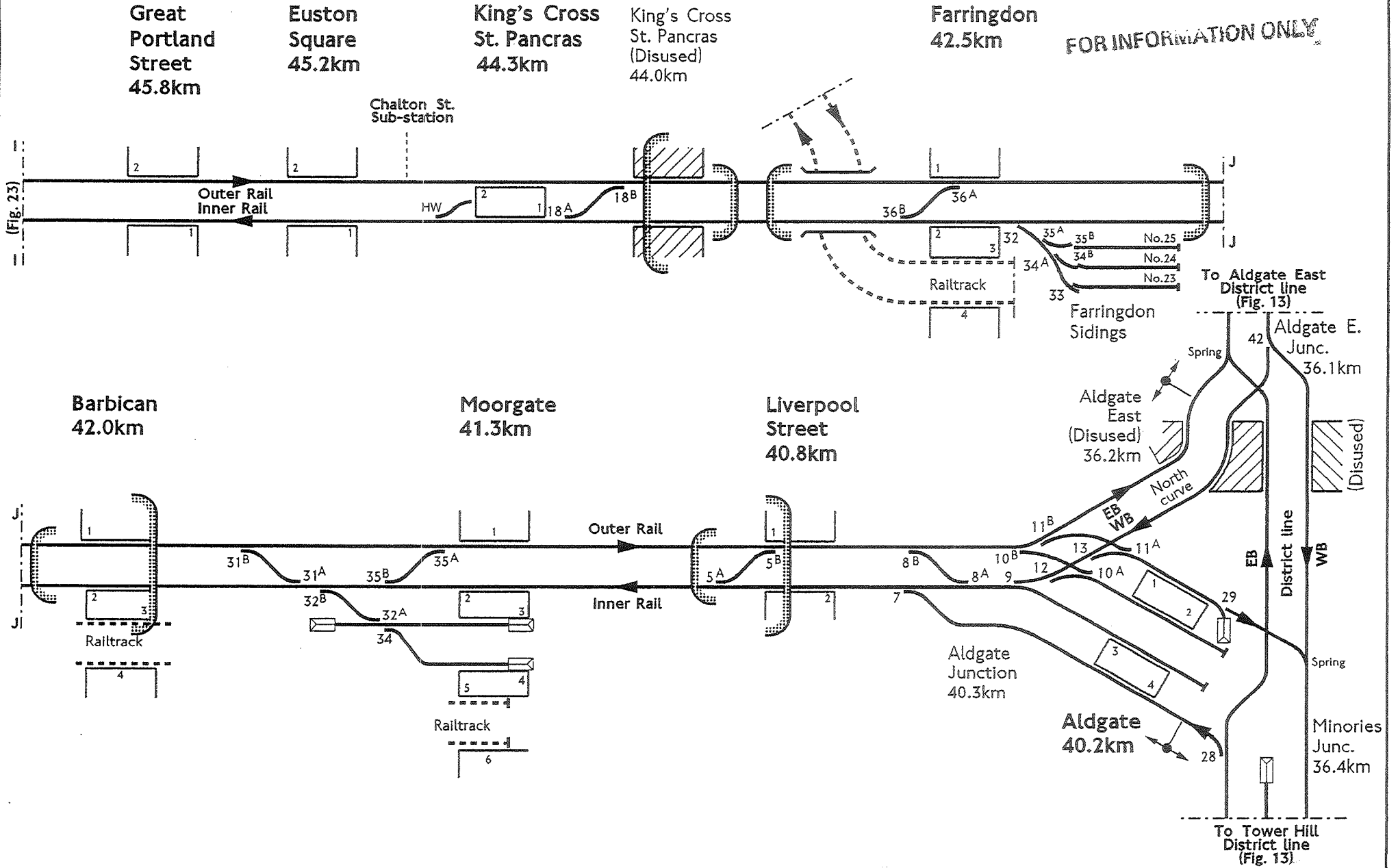
JNP Asset  
Fishplate nearest to 50-208km  
top of NE platform ramps.

Metropolitan & Circle line  
Great Portland Street to Aldgate

UNCONTROLLED COPY  
WILL NOT BE UPDATED

Junction Diagram : Figure 24

FOR INFORMATION ONLY

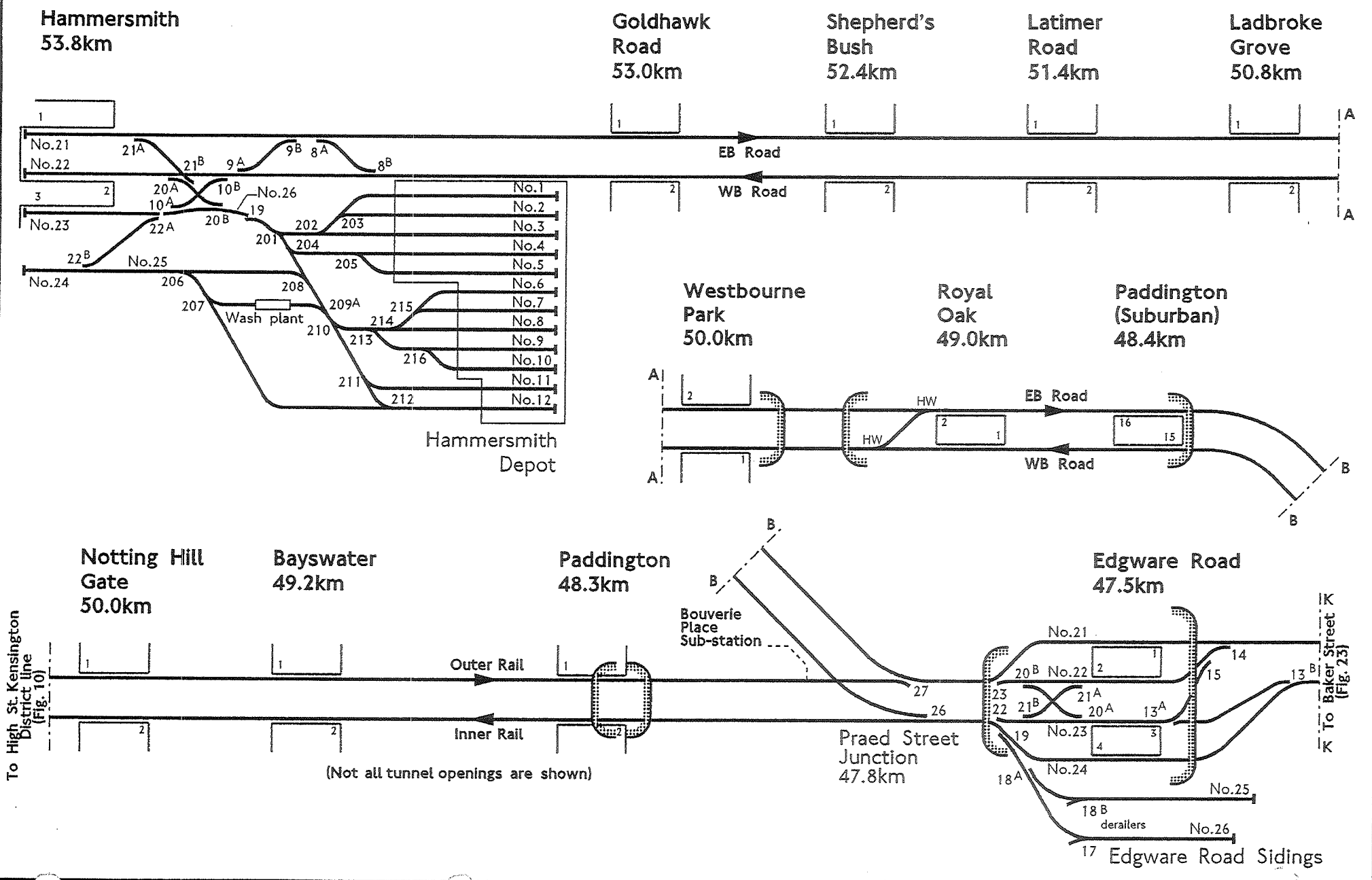


UNCONTROLLED COPY

FOR INFORMATION ONLY

Metropolitan & Circle Line  
Hammersmith and Notting Hill Gate to Edgware Road

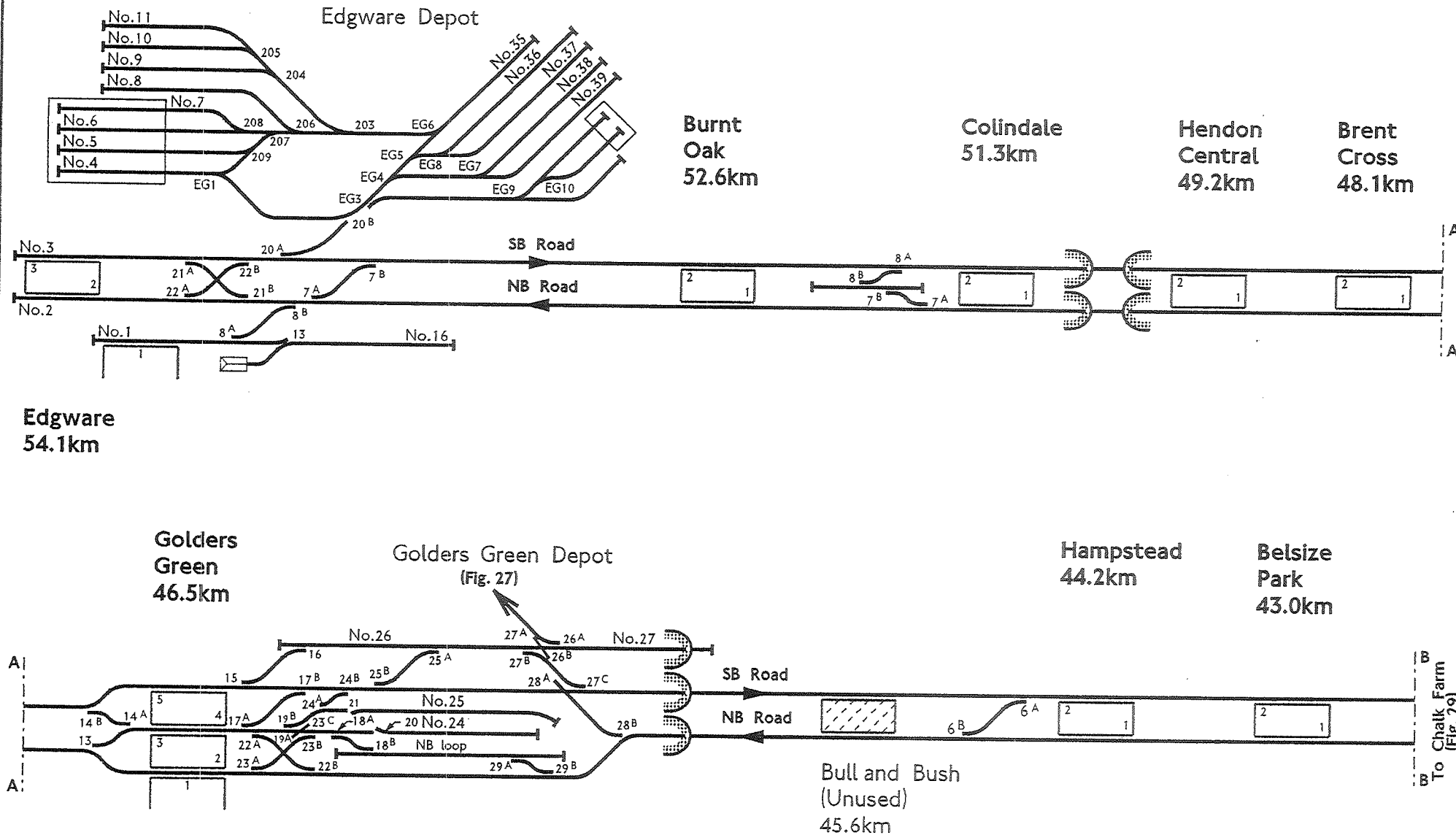
WILL NOT BE UPDATED  Junction Diagram : Figure 25



Northern line  
Edgware to Belsize Park

UNCONTROLLED COPY  
WILL NOT BE UPDATED

Junction Diagram : Figure 26



UNCONTROLLED COPY

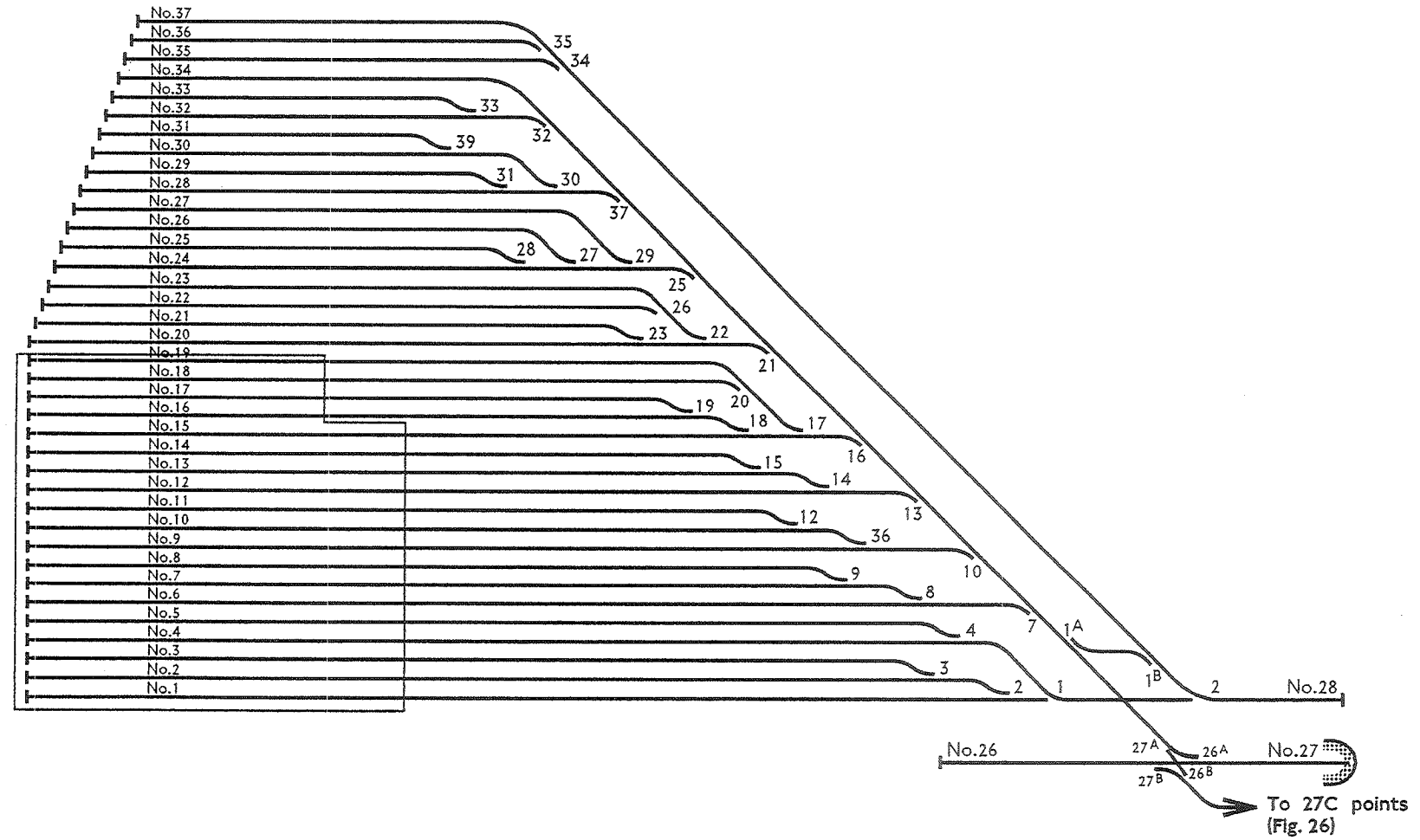
FOR INFORMATION

Northern line  
Golders Green Depot

WILL NOT BE UPDATED

Junction Diagram : Figure 27

Golders Green Depot

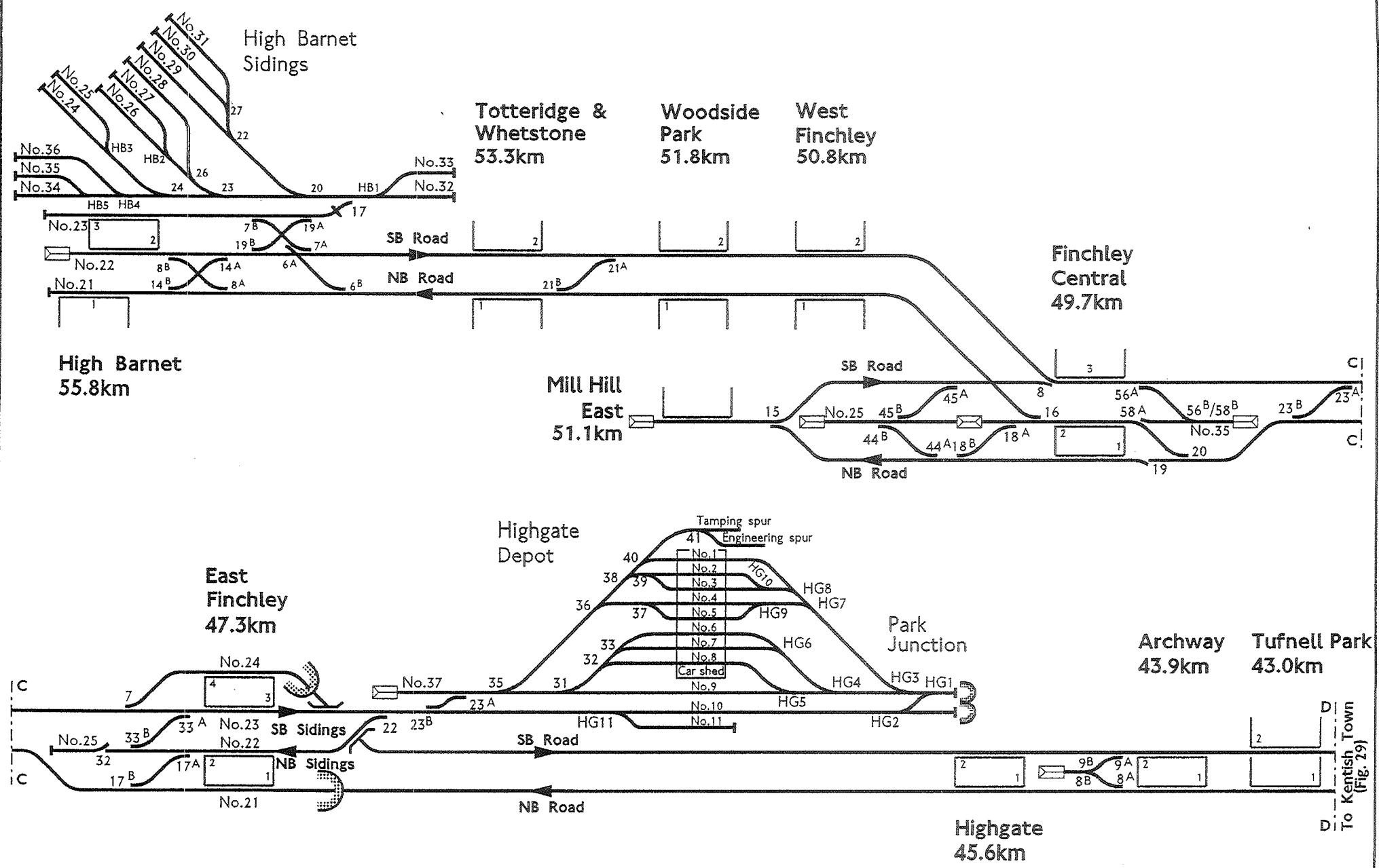


UNCONTROLLED COPY  
WILL NOT BE UPDATED

FOR INFORMATION ONLY

Northern line  
High Barnet to Tufnell Park and Mill Hill East

Junction Diagram : Figure 28

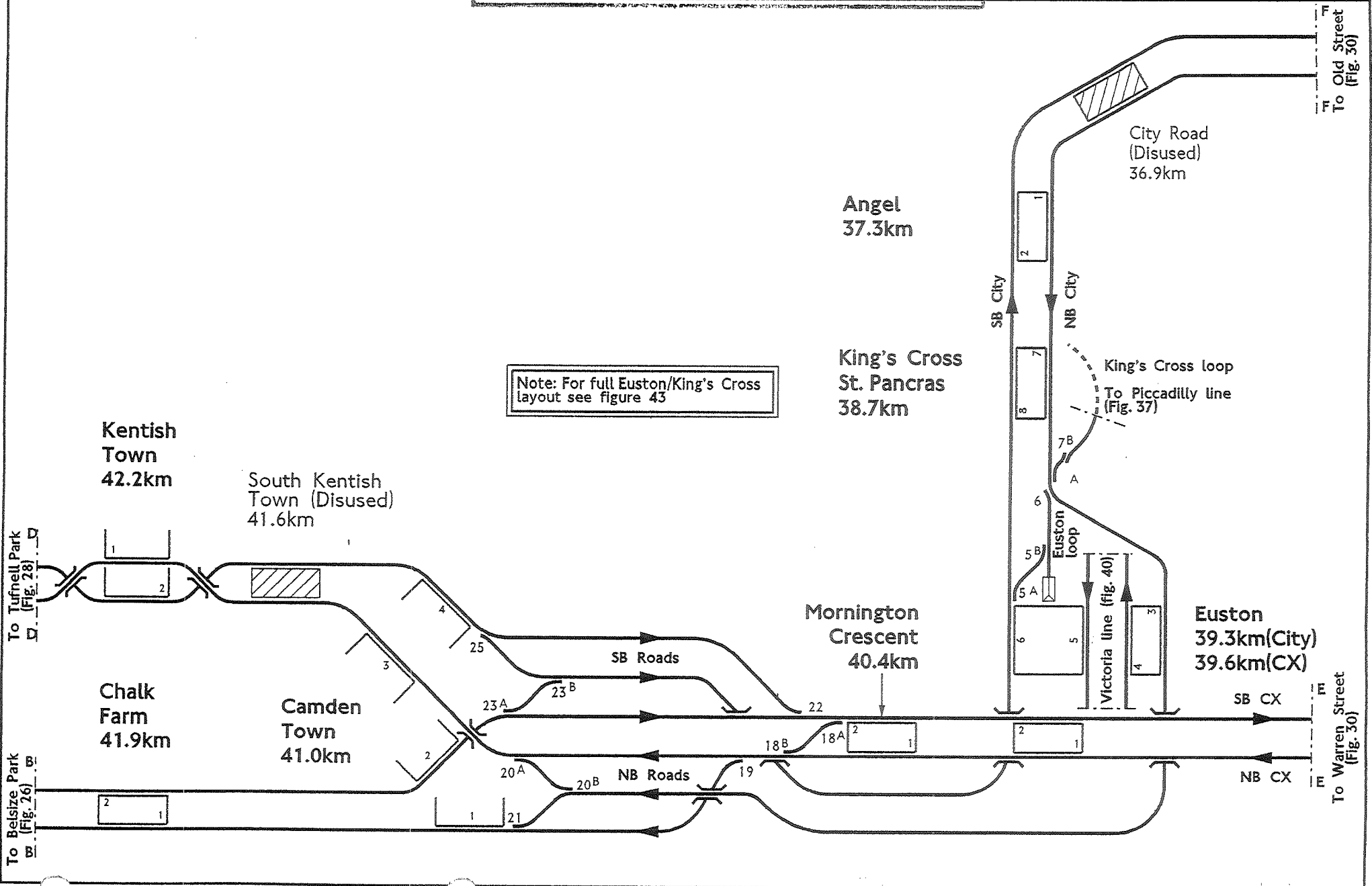


Northern line  
Kentish Town and Chalk Farm to Angel

**UNCONTROLLED COPY**  
WILL NOT BE UPDATED

FOR INFORMATION ONLY

 Junction Diagram : Figure 29



Note: For full Euston/King's Cross layout see figure 43

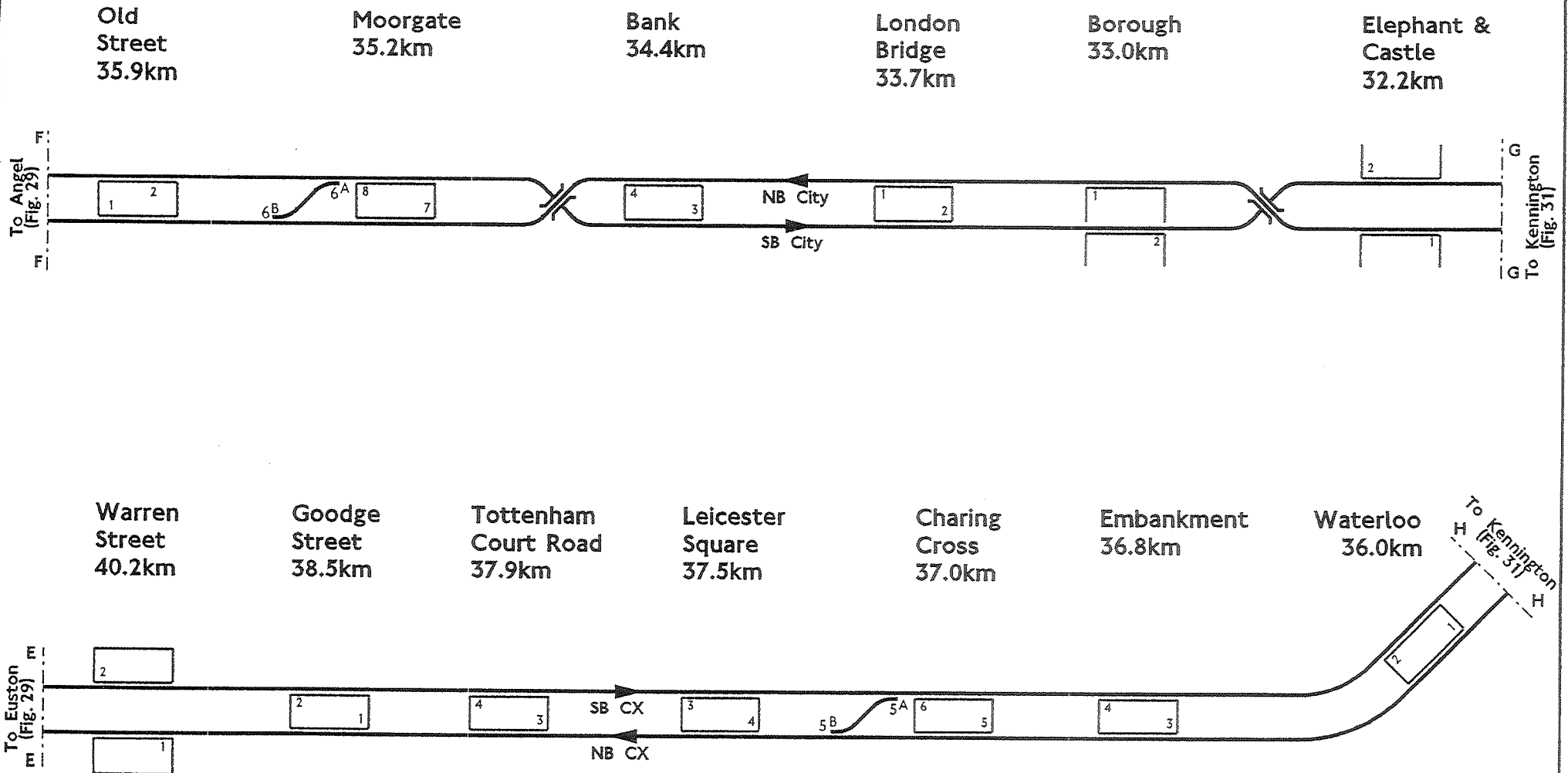
Northern line

Old Street to Elephant & Castle and Warren Street to Waterloo

UNCONTROLLED COPY  
WILL NOT BE UPDATED



Junction Diagram : Figure 30

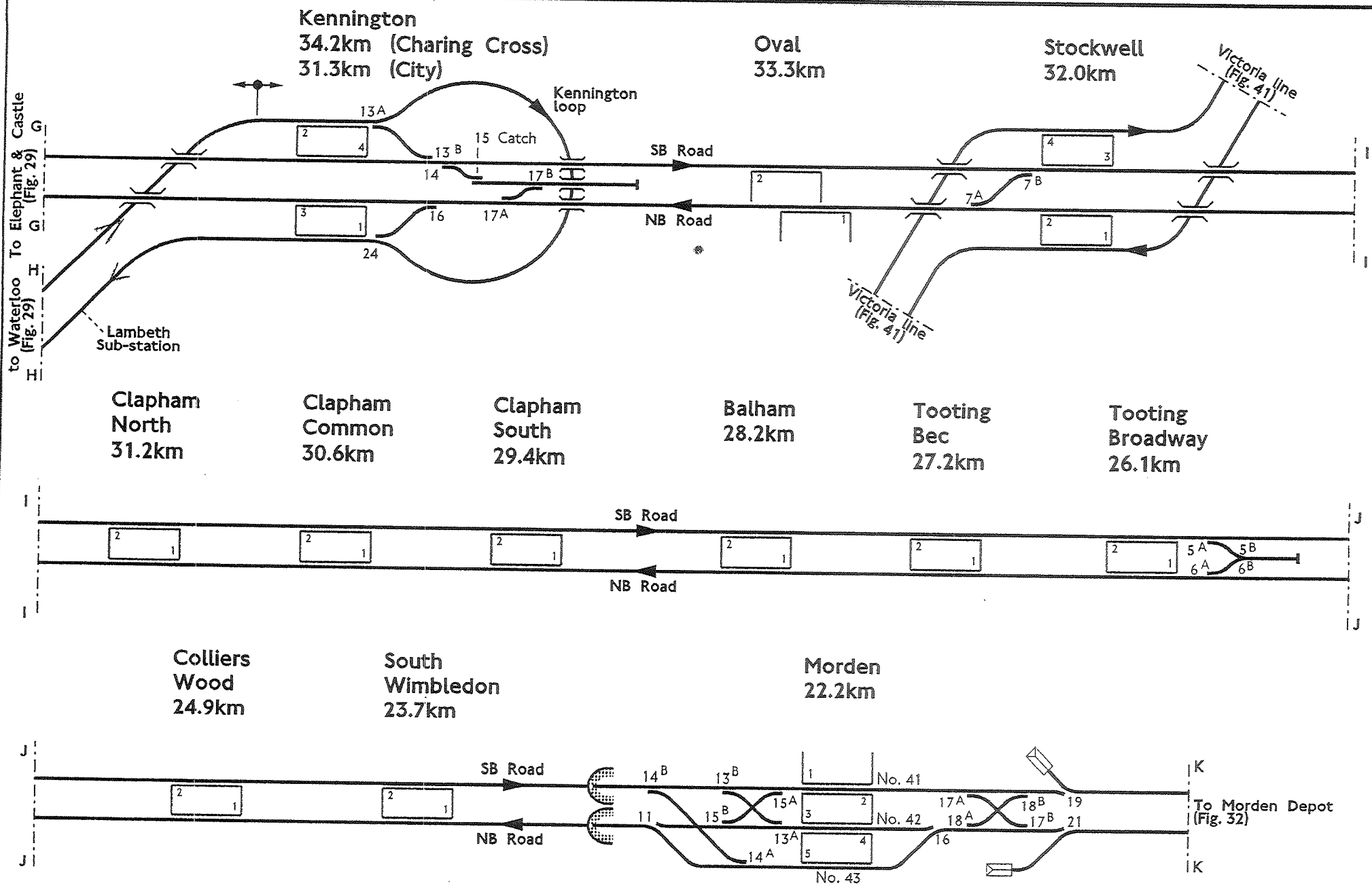




Northern line  
Kennington to Morden

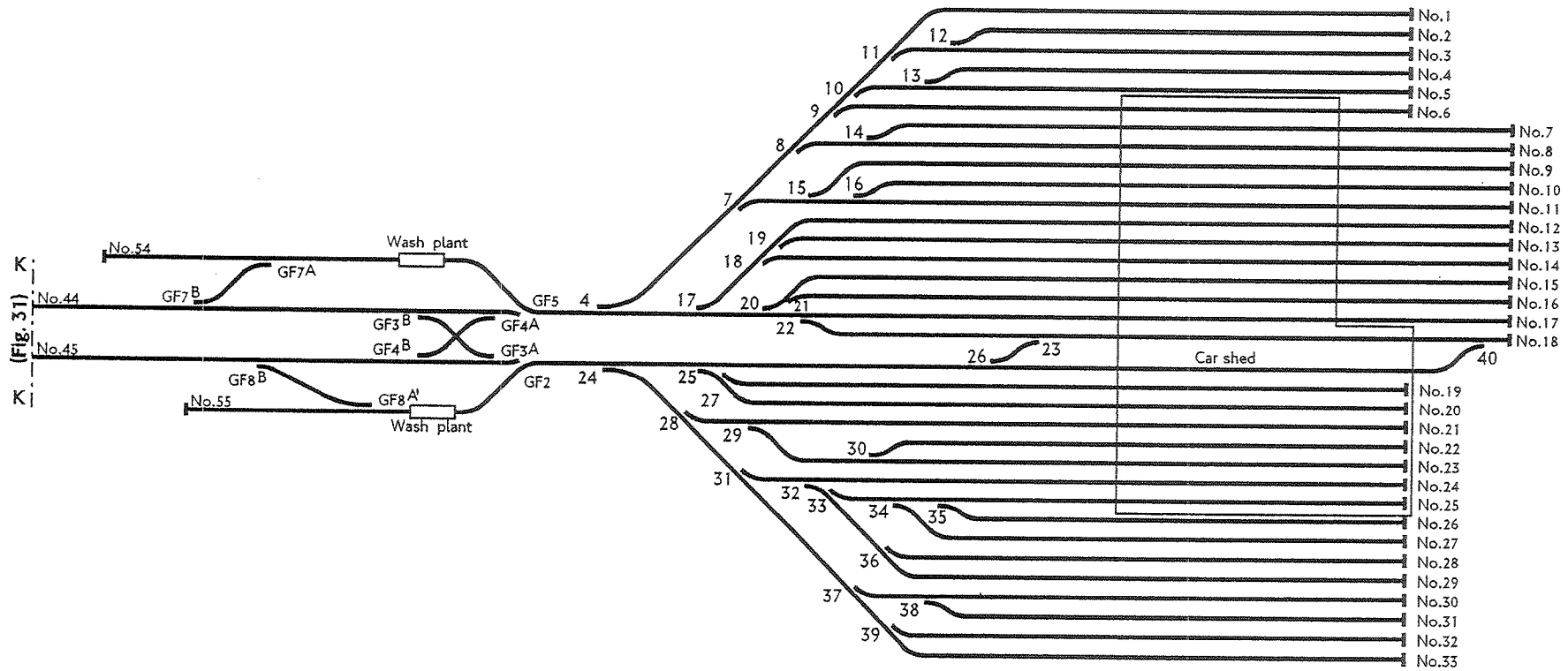
UNCONTROLLED COPY  
WILL NOT BE UPDATED

⊖ Junction Diagram : Figure 31



UNLAWFULLY REPRODUCED COPY  
WILL NOT BE UPDATED

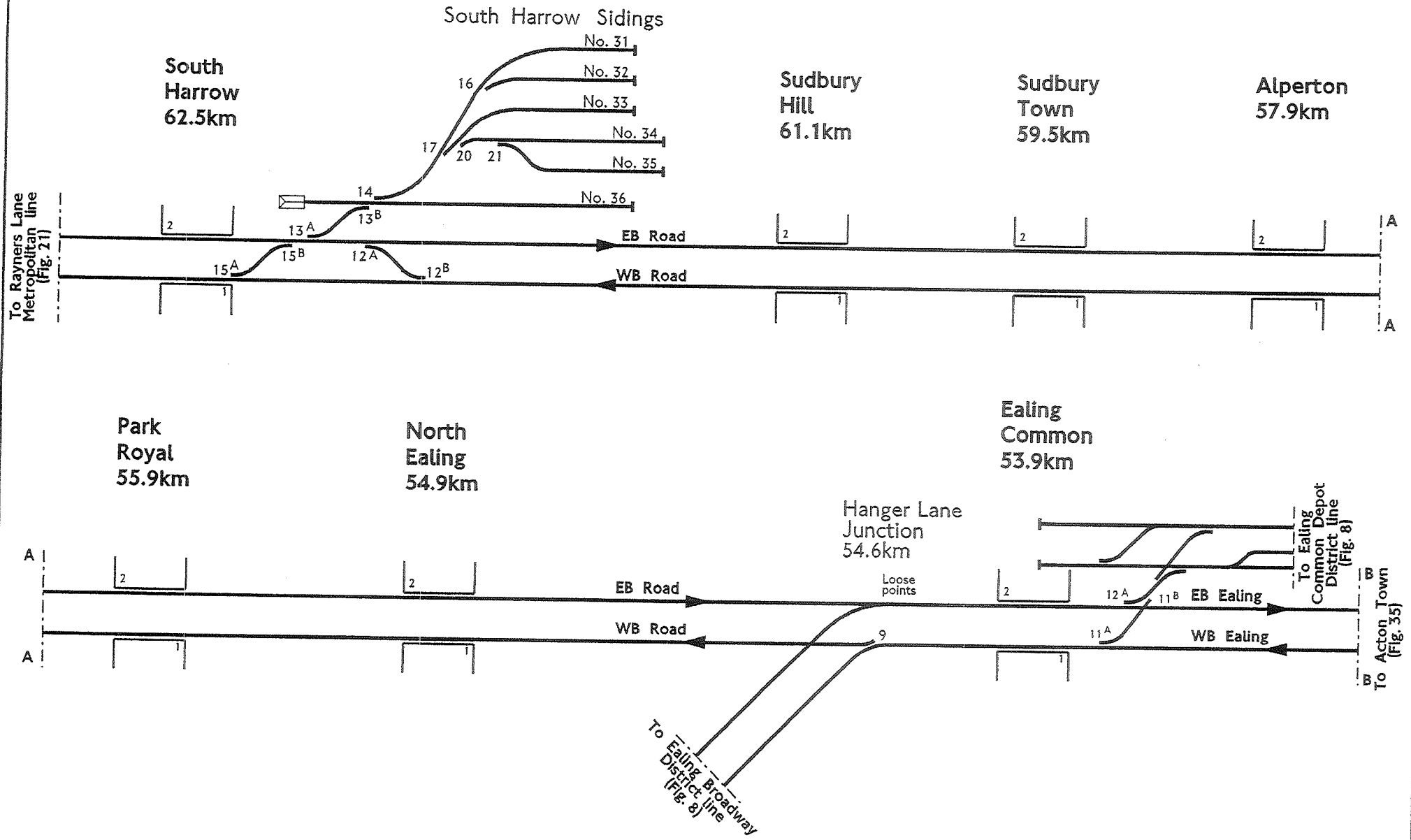
Morden Depot



Piccadilly line  
South Harrow to Ealing Common

WILL NOT BE UPDATED

Junction Diagram : Figure 33

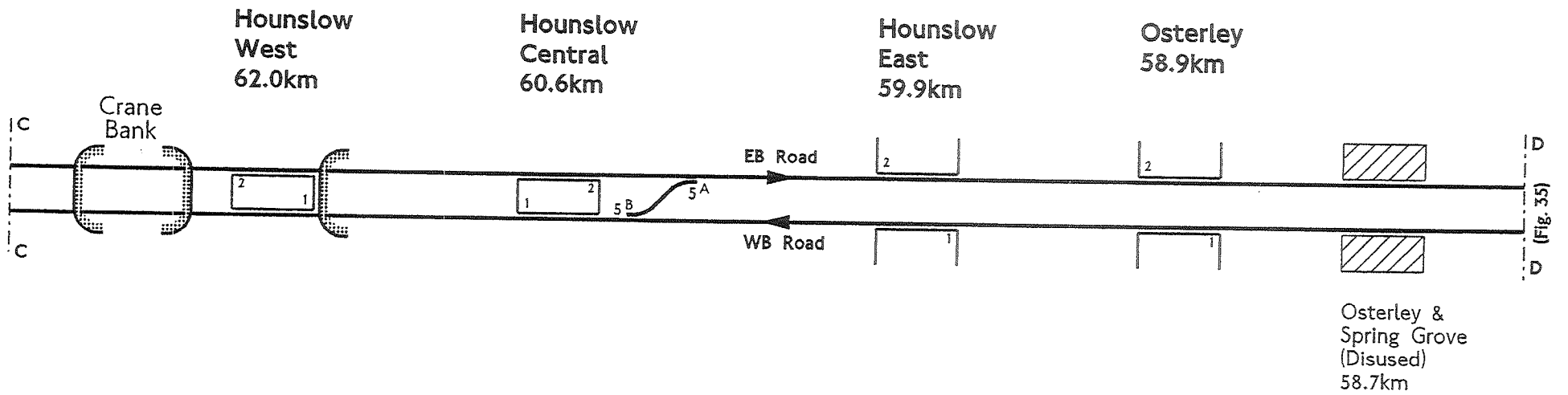
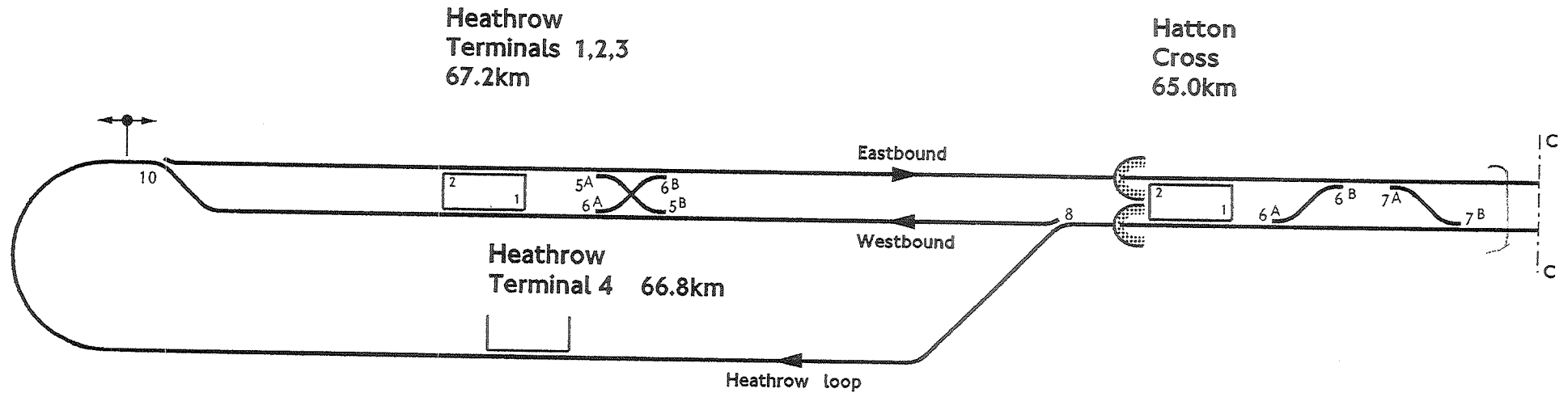


Piccadilly line  
Heathrow to Osterley

UNCONTROLLED COPY  
WILL NOT BE UPDATED

FOR INFORMATION ONLY

Junction Diagram : Figure 34



UNCONTROLLED COPY  
WILL NOT BE UPDATED

FOR INFORMATION ONLY

Piccadilly line  
Boston Manor to Acton Town

Junction Diagram : Figure 35

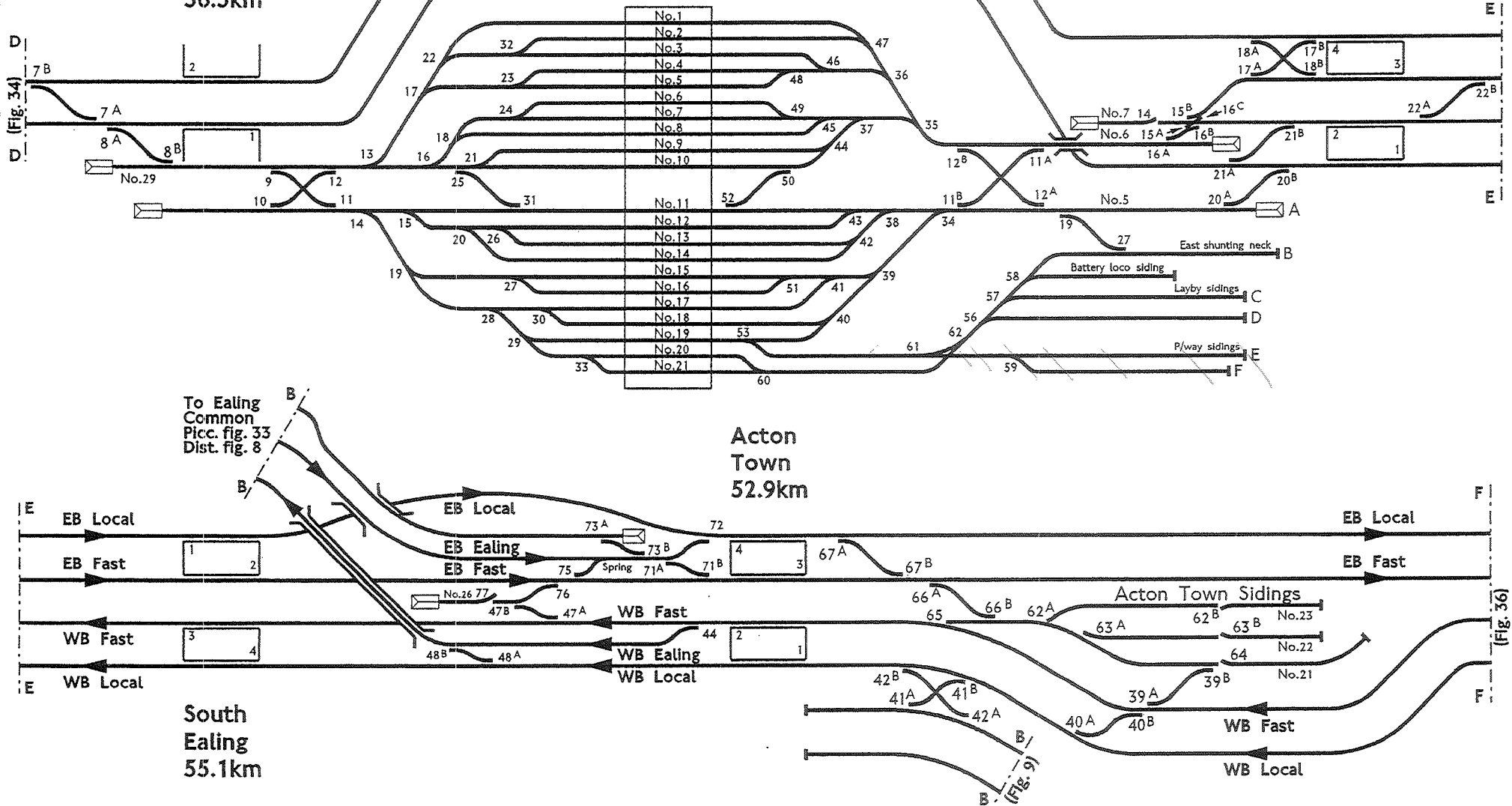
Northfields Depot

Boston Manor  
56.5km

Northfields  
55.5km

EB Road

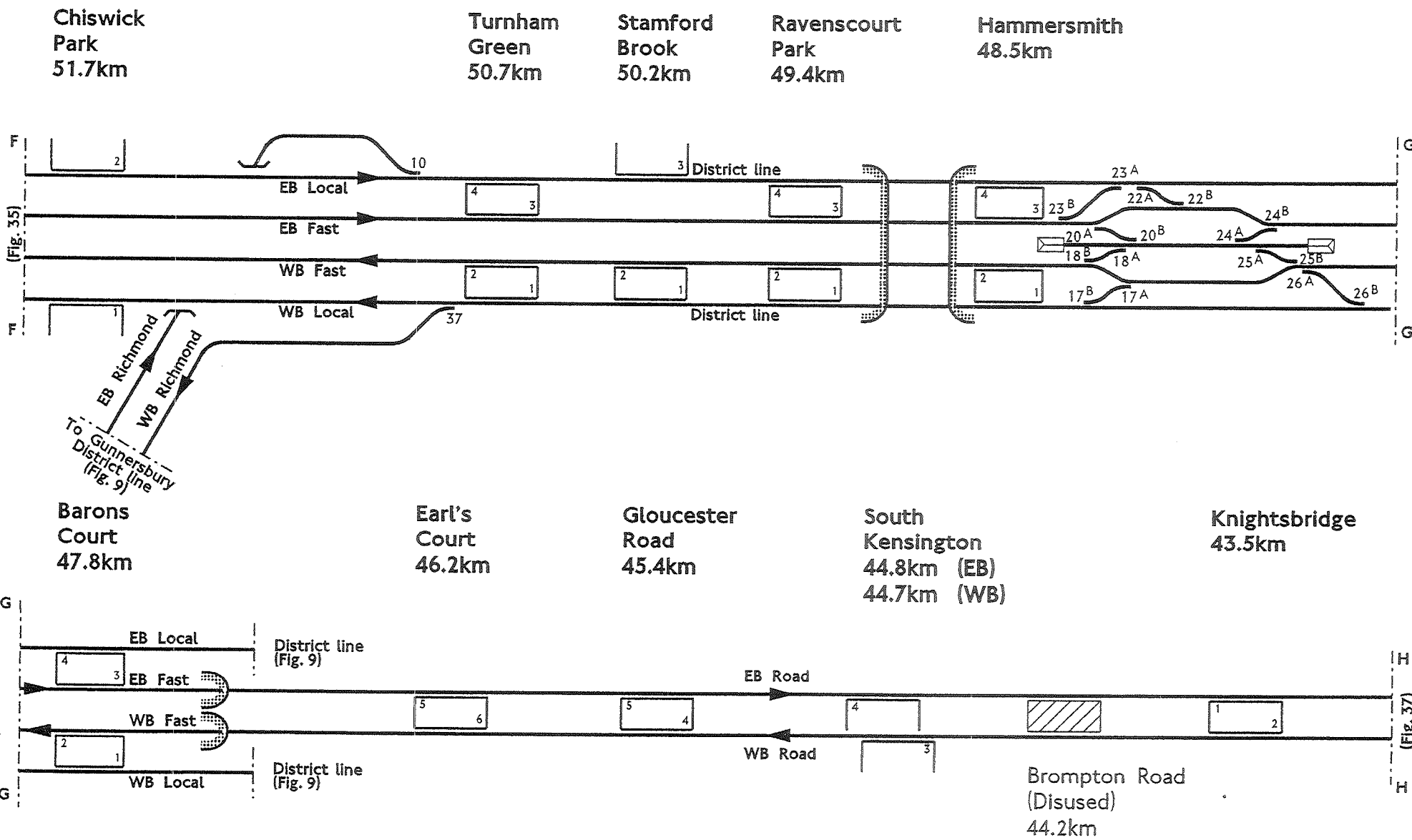
WB Road



Piccadilly line  
Chiswick Park to Knightsbridge

UNCONTROLLED COPY  
WILL NOT BE UPDATED

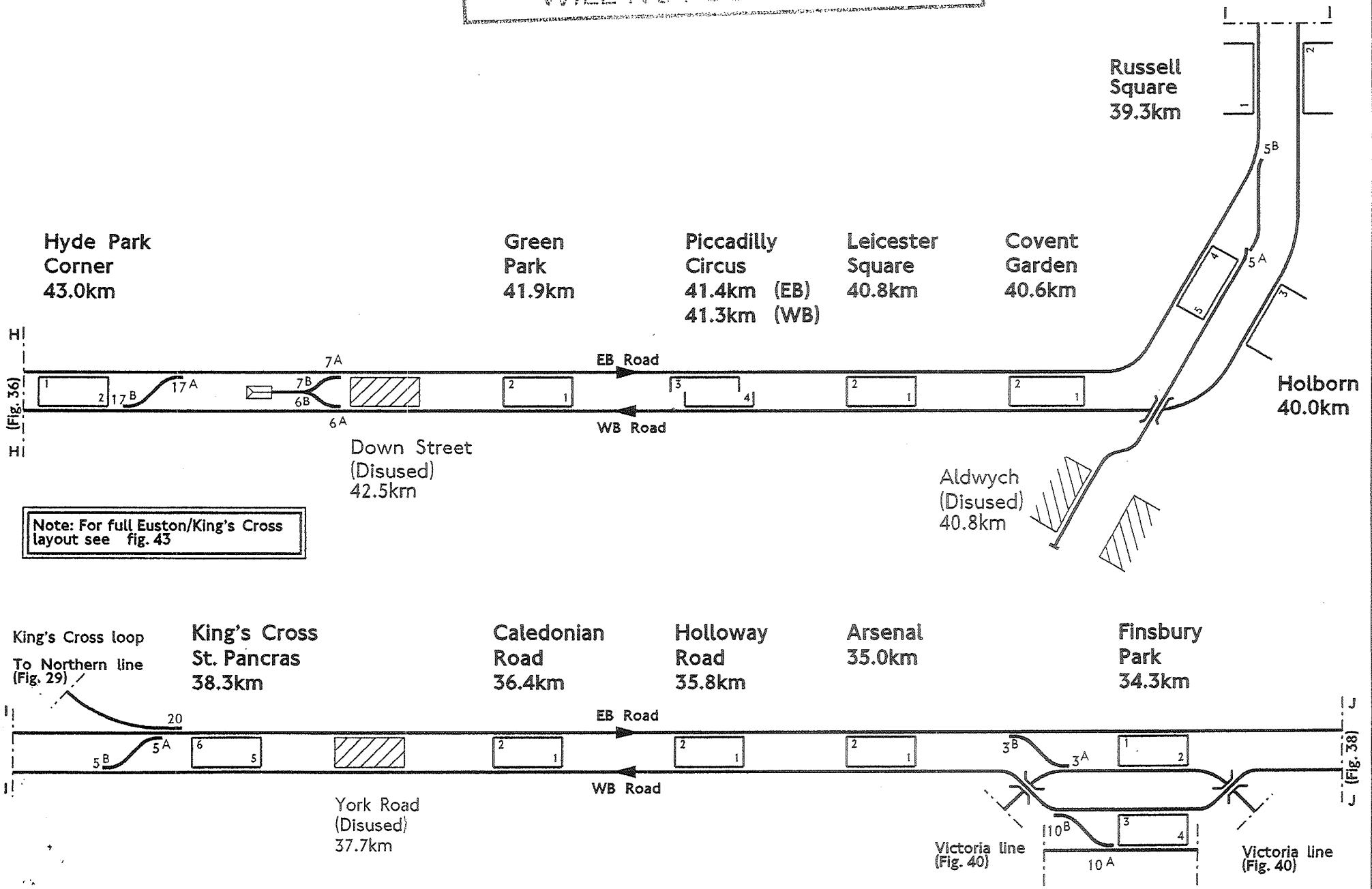
Junction Diagram : Figure 36



Piccadilly line  
Hyde Park Corner to Finsbury Park

UNCONTROLLED COPY  
WILL NOT BE UPDATED

Junction Diagram : Figure 37

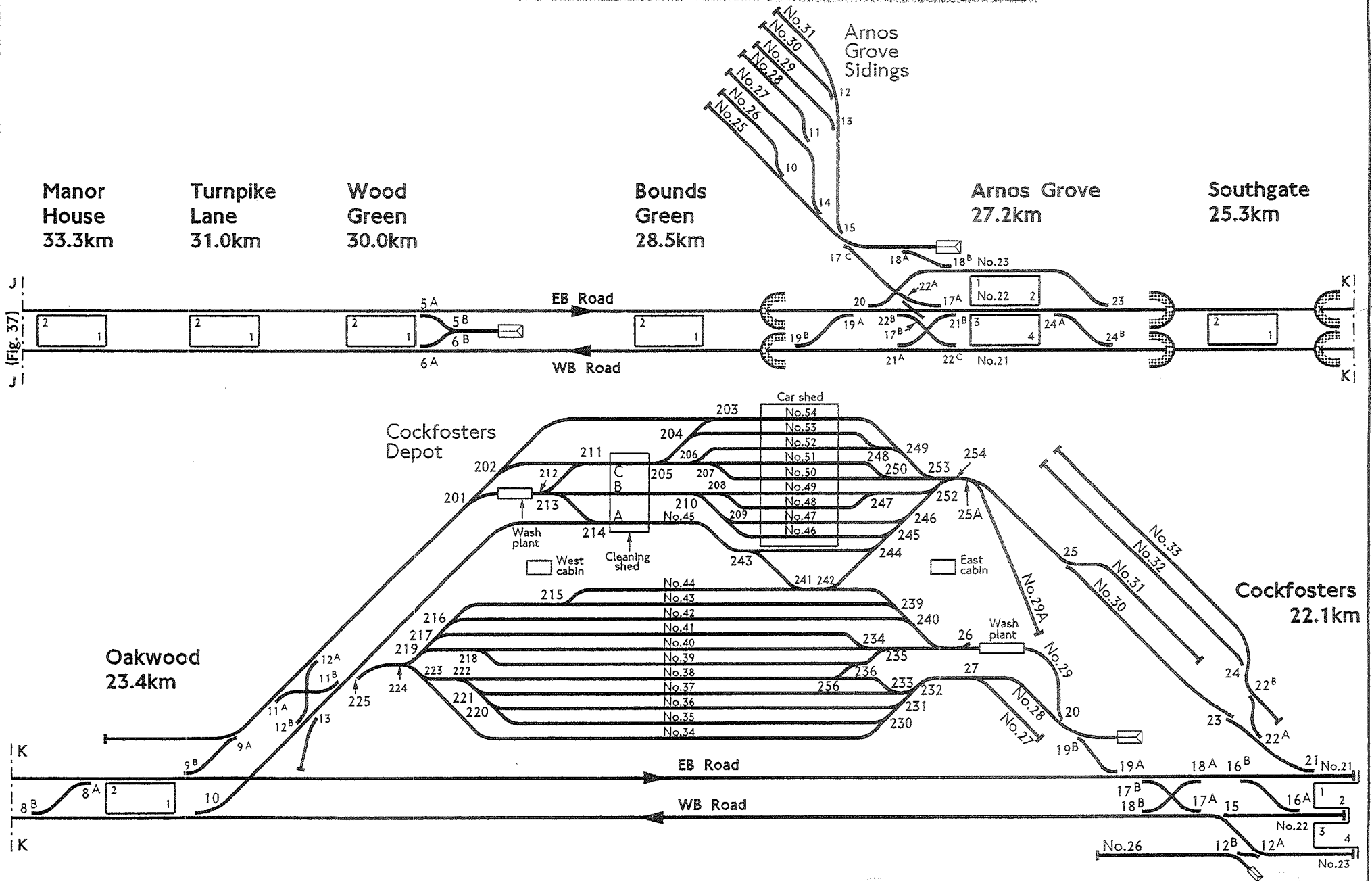


Note: For full Euston/King's Cross layout see fig. 43

UNCONTROLLED COPY  
WILL NOT BE UPDATED

Piccadilly line  
Manor House to Cockfosters and Cockfosters Depot

Junction Diagram : Figure 38



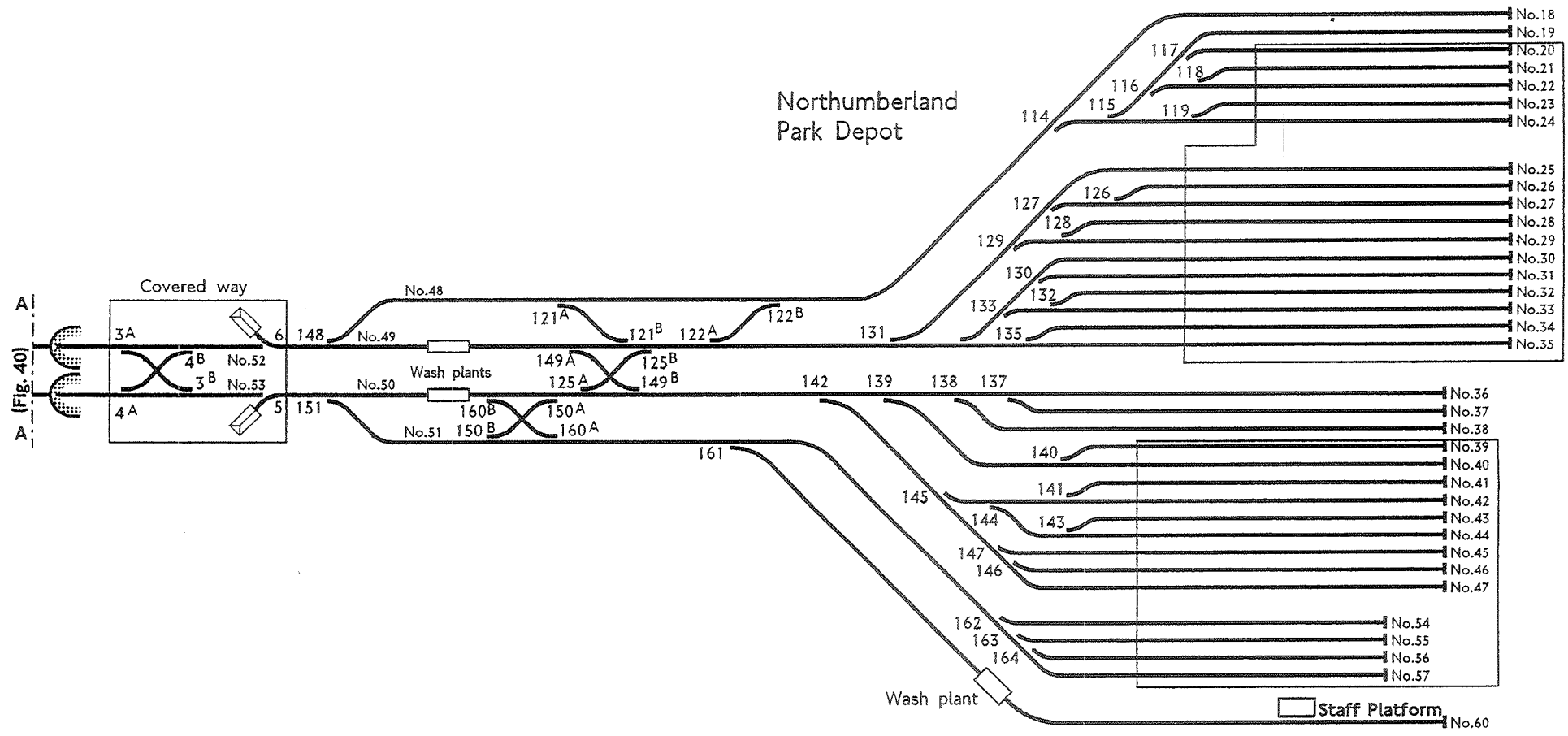


UNCONTROLLED COPY  
 WILL NOT BE UPDATED

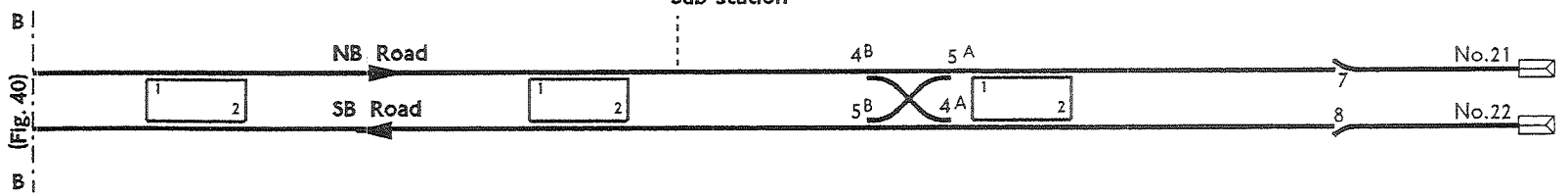
FOR INFORMATION ONLY

Vic oia line  
 Walthamstow Central to Tottenham Hale and Northumberland Park Depot

Junction Diagram : Figure 39



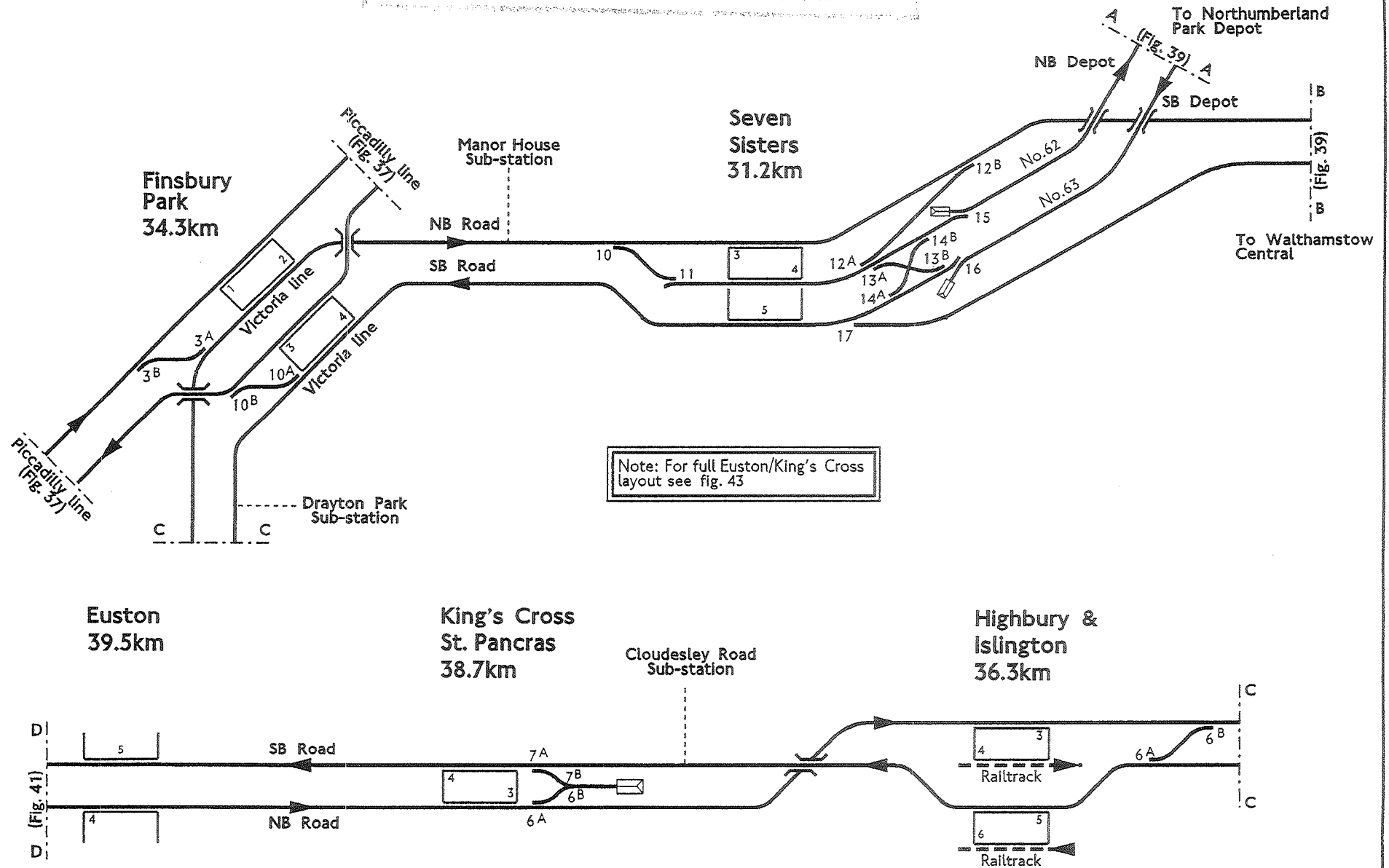
Tottenham Hale 30.1km      Blackhorse Road 28.8km      Forest Road Sub-station      Walthamstow Central 27.3km      27.0km



Victoria line  
Seven Sisters to Euston

Junction Diagram : Figure 40

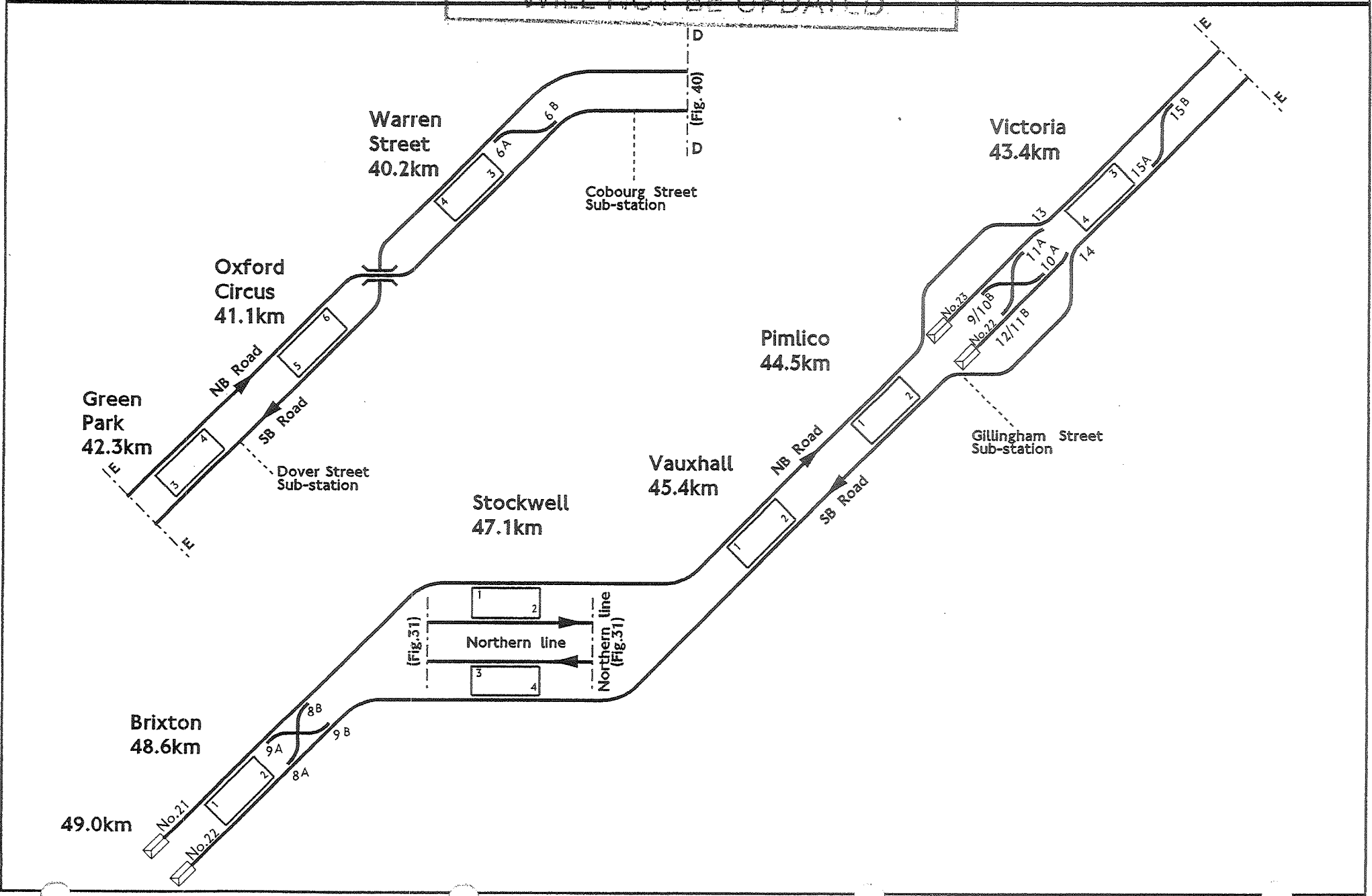
UNCONTROLLED COPY  
WILL NOT BE VALIDATED



Victoria line  
Warren Street to Brixton

UNCONTROLLED COPY  
WILL NOT BE UPDATED

Junction Diagram : Figure 41



Waterloo & City line  
Waterloo to Bank and Waterloo Depot

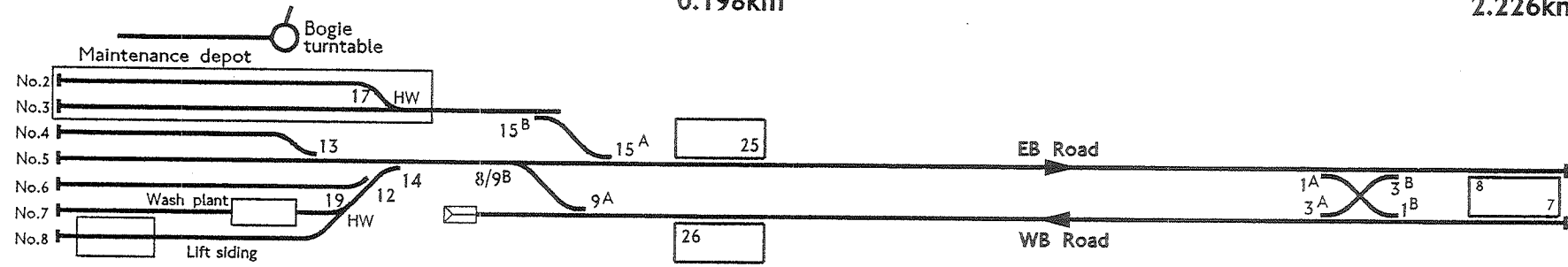
UNCONTROLLED COPY  
WILL NOT BE UPDATED

Junction Diagram : Figure 42

Waterloo Depot

Waterloo  
0.198km

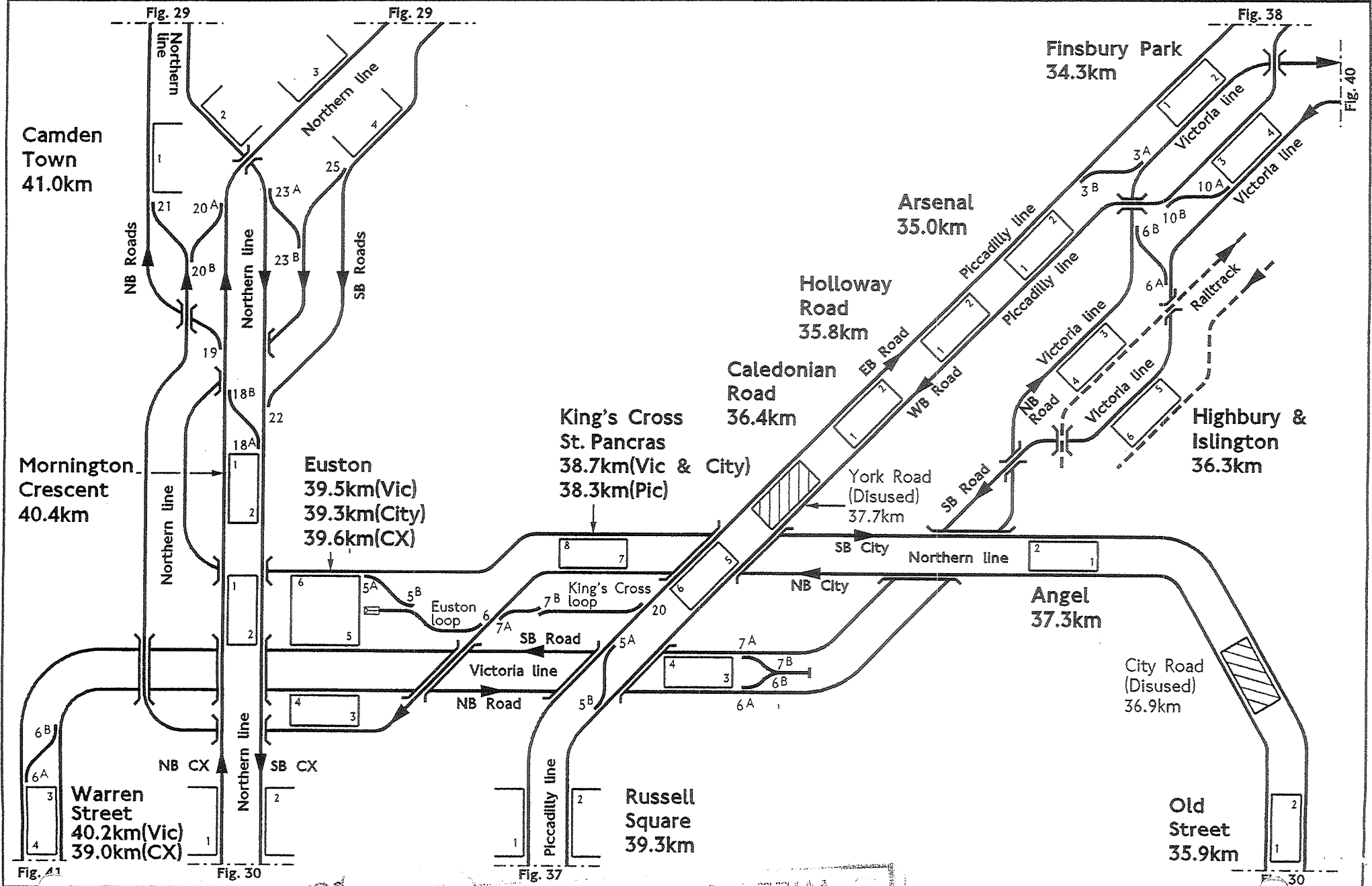
Bank  
2.226km



(Not referenced from 'Ongar' kilometrage)

Northern, Victoria and Piccadilly lines

Camden Town to Old Street and Warren St., Finsbury Park to Warren St. and Russell Square  Junction Diagram : Figure 43



WILL NOT BE UPDATED

UNCONTROLLED COPY  
WILL NOT BE UPDATED

Name	Line	Figure
Acton Town	Dis	8
Acton Town	Pic	35
<i>Acton Works</i>		9
Aldgate		24
Aldgate East		13
<i>Aldgate East (Disused)</i>	Dis	13
<i>Aldgate East (Disused)</i>	M&C	24
<i>Aldgate East Junction</i>		13
<i>Aldgate Junction</i>		24
<i>Aldwych (Disused)</i>		37
Alperton		33
Amersham		19
Angel		29
Archway		28
Arnos Grove		38
<i>Arnos Grove Sidings</i>		38
Arsenal		37
Baker Street	Bak	2
Baker Street	Jub	17
Baker Street	M&C	23
<i>Baker Street Junction</i>	M&C	23
Balham		31
Bank	Cen	5
Bank	Nor	30
Bank	W&C	42
Barbican		24
Barking		13
<i>Barking Sidings</i>		13
Barkingside		7
Barons Court	Dis	9
Barons Court	Pic	36
Bayswater		25
Becontree		14
Belsize Park		26
Bermondsey		17

Name	Line	Figure
Bethnal Green		5
Blackfriars		12
Blackhorse Road		39
<i>Blake Hall (Disused)</i>		6
Bond Street	Cen	5
Bond Street	Jub	17
Borough		30
Boston Manor		35
Bounds Green		38
<i>Bouverie Place Sub-station</i>		25
Bow Road		13
<i>Bow Sub-station</i>		5
Brent Cross		26
<i>Brentham Sub-station</i>		4
<i>British Museum (Disused)</i>		5
Brixton		41
Bromley-by-Bow		13
<i>Brompton Road (Disused)</i>		36
Buckhurst Hill		6
<i>Bull &amp; Bush (Unused)</i>		26
Burnt Oak		26
Caledonian Road		37
Camden Town		29
<i>Campbell Road Sub-station</i>		13
Canada Water	ELL	15
Canada Water	Jub	17
<i>Canal Junction</i>		15
Canary Wharf		17
Canning Town		17
Cannon Street		12
Canons Park		16
Chalfont & Latimer		19
Chalk Farm		29
<i>Chalton Street Sub-station</i>		24
Chancery Lane		5

Name	Line	Figure
Charing Cross	Bak	2
Charing Cross	Jub	17
Charing Cross	Nor	30
Chesham		19
Chigwell		6
Chiswick Park		8
Chorleywood		19
<i>City Road (Disused)</i>		29
Clapham Common		31
Clapham North		31
Clapham South		31
<i>Cloudesley Road Sub-station</i>		40
Cockfosters		38
<i>Cockfosters Depot</i>		38
Colindale		26
Colliers Wood		31
<i>Cobourg Street Sub-station</i>		41
Covent Garden		37
<i>Crane Bank</i>		34
Croxley		19
<i>Croxleyhall Sub-station</i>		19
Dagenham East		14
Dagenham Heathway		14
Debden		6
Dollis Hill		16
<i>Dover Street Sub-station</i>		41
<i>Down Street (Disused)</i>		37
<i>Drayton Park Sub-station</i>		40
Ealing Broadway	Cen	4
Ealing Broadway	Dis	8
Ealing Common	Dis	8
Ealing Common	Pic	33
<i>Ealing Common Depot</i>	Dis	8
Earl's Court	Dis	10
Earl's Court	Pic	36

UNCONTROLLED COPY  
WILL NOT BE UPDATED

Name	Line	Figure
East Acton		4
East Finchley		28
East Ham		13
East Putney		11
<i>East Putney Tunnel</i>		11
Eastcote		21
Edgware		26
<i>Edgware Depot</i>		26
Edgware Road	Bak	2
Edgware Road	M&C	25
<i>Edgware Road Sidings</i>	M&C	25
Elephant & Castle	Bak	2
Elephant & Castle	Nor	30
Elm Park		14
Embankment	Bak	2
Embankment	Dis	12
Embankment	Nor	30
Epping		6
Euston	Nor	29, 43
Euston	Vic	40, 43
<i>Euston Loop</i>		29, 43
Euston Square		24
Fairlop		7
Farringdon		24
<i>Farringdon Sidings</i>		24
Finchley Central		28
Finchley Road	Jub	16
Finchley Road	M&C	23
Finsbury Park	Pic	37, 43
Finsbury Park	Vic	40, 43
<i>Forest Road Sub-station</i>		39
Fulham Broadway		11
Gants Hill		7
<i>Gillingham Street Sub-station</i>		41
Gloucester Road	Dis	10

Name	Line	Figure
Gloucester Road	Pic	36
<i>Gloucester Road Junction</i>		10
Golders Green		26
<i>Golders Green Depot</i>		27
Goldhawk Road		25
Goode Street		30
Grange Hill		7
Great Portland Street		24
Green Park	Jub	17
Green Park	Pic	37
Green Park	Vic	41
<i>Green Park Junction</i>		17
Greenford		4
Gunnersbury		9
<i>Gunnersbury Junction</i>		9
Hainault		7
<i>Hainault Depot</i>		7
Hammersmith	Dis	9
Hammersmith	M&C	25
Hammersmith	Pic	36
<i>Hammersmith Depot</i>	M&C	25
Hampstead		26
Hanger Lane		4
<i>Hanger Lane Junction</i>	Dis	8
<i>Hanger Lane Junction</i>	Pic	33
Harlesden		1
Harrow & Wealdstone		1
<i>Harrow North Junction</i>		20
<i>Harrow South Junction</i>		20
Harrow-on-the-Hill		20
Hatton Cross		34
<i>Hays Mews Sub-station</i>		17
<i>Heathrow Loop</i>		34
Heathrow Terminal 4		34
Heathrow Terminals 1,2,3		34

Name	Line	Figure
Hendon Central		26
High Barnet		28
<i>High Barnet Sidings</i>		28
<i>High Spring</i>		19
High Street Kensington		10
Highbury & Islington		40
Highgate		28
<i>Highgate Depot</i>		28
Hillingdon		21
Holborn	Cen	5
Holborn	Pic	37
Holland Park		5
Holloway Road		37
Hornchurch		14
Hounslow Central		34
Hounslow East		34
Hounslow West		34
Hyde Park Corner		37
Ickenham		21
Kennington		31
<i>Kennington Loop</i>		31
Kensal Green		1
Kensington (Olympia)		10
Kentish Town		29
Kenton		1
Kew Gardens		9
Kilburn		16
Kilburn Park		2
<i>King's Cross Loop</i>		29, 37, 43
King's Cross St. Pancras	M&C	24
King's Cross St. Pancras	Nor	29, 43
King's Cross St. Pancras	Pic	37, 43
King's Cross St. Pancras	Vic	40, 43
<i>King's Cross St. Pancras (Dis'd)</i>	M&C	24
Kingsbury		16

UNCONTROLLED COPY  
WILL NOT BE UPDATED

Name	Line	Figure
Knightsbridge		36
Ladbroke Grove		25
Lambeth North		2
<i>Lambeth Sub-station</i>		31
Lancaster Gate		5
Latimer Road		25
Leicester Square	Nor	30
Leicester Square	Pic	37
Leyton		5
Leytonstone		5
<i>Lillie Bridge Depot</i>		10
Liverpool Street	Cen	5
Liverpool Street	M&C	24
London Bridge	Jub	17
London Bridge	Nor	30
<i>London Road Depot</i>		2
<i>Lord's (Disused)</i>		23
Loughton		6
<i>Loughton Sidings</i>		6
Maida Vale		2
Manor House		38
<i>Manor House Sub-station</i>		40
Mansion House		12
<i>Mantles Wood</i>		19
Marble Arch		5
<i>Marlborough Road (Disused)</i>		23
Marylebone		2
Mile End	Cen	5
Mile End	Dis	13
Mill Hill East		28
<i>Minories Junction</i>		13
Monument		12
Moor Park		20
Moorgate	M&C	24
Moorgate	Nor	30

Name	Line	Figure
Morden		31
<i>Morden Depot</i>		32
Mornington Crescent		29
<i>Mount Pleasant Tunnel</i>		7
Neasden	Jub	16
Neasden	M&C	23
<i>Neasden Depot</i>		22
New Cross		15
<i>New Cross Depot</i>		15
New Cross Gate		15
Newbury Park		7
North Acton		4
<i>North Acton Junction</i>		4
North Ealing		33
North Greenwich		17
North Harrow		20
<i>North Weald (Disused)</i>		6
North Wembley		1
Northfields		35
<i>Northfields Depot</i>		35
Northott		4
<i>Northumberland Park Depot</i>		39
Northwick Park		20
Northwood		20
Northwood Hills		20
Notting Hill Gate	Cen	5
Notting Hill Gate	M&C	25
Oakwood		38
Old Street		30
<i>Ongar (Disused)</i>		6
Osterley		34
<i>Osterley &amp; Spring Grove (Dis'd)</i>		34
Oval		31
Oxford Circus	Bak	2
Oxford Circus	Cen	5

Name	Line	Figure
Oxford Circus	Vic	41
Paddington	Bak	2
Paddington (Circle)	M&C	25
Paddington (Suburban)	M&C	25
<i>Park Junction</i>		28
Park Royal		33
<i>Park Royal Sub-station</i>		4
Parsons Green		11
<i>Parsons Green Sidings</i>		11
Perivale		4
Piccadilly Circus	Bak	2
Piccadilly Circus	Pic	37
Pimlico		41
Pinner		20
Plaistow		13
<i>Praed Street Junction</i>		25
Preston Road		20
Putney Bridge		11
Queen's Park		1
<i>Queen's Park Nth. &amp; Sth. Sheds</i>		1
Queensbury		16
Queensway		5
Ravenscourt Park	Dis	9
Ravenscourt Park	Pic	36
Rayners Lane		21
<i>Rayners Lane Junction</i>		21
<i>Redcross Way Sub-station</i>		17
Redbridge		7
Regent's Park		2
Richmond		9
Rickmansworth		19
<i>Rickmansworth North Sidings</i>		19
<i>Rickmansworth South Sidings</i>		19
Roding Valley		6
Rotherhithe		15



**UNCONTROLLED COPY**  
**WILL NOT BE UPDATED**

Junction Diagram

INDEX - IV

Name	Line	Figure
Royal Oak		25
Ruislip		21
Ruislip Gardens		3
Ruislip Manor		21
Ruislip Depot	Cen	3
Russell Square		37
Seven Sisters		40
Shadwell		15
Shepherd's Bush	Cen	4
Shepherd's Bush	M&C	25
Shoreditch		15
Sloane Square		12
Snaresbrook		6
South Ealing		35
South Harrow		33
South Harrow Sidings		33
South Kensington	Dis	12
South Kensington	Pic	36
South Kentish Town (Disused)		29
South Kenton		1
South Ruislip		4
South Wimbledon		31
South Woodford		6
Southfields		11
Southgate		38
Southwark		17
St. James's Park		12
St. John's Wood		17
St. Mary's (Disused)		13
St. Mary's Curve		13, 15
St. Mary's Junction		13
St. Paul's		5
Stamford Brook	Dis	9
Stamford Brook	Pic	36
Stanmore		16

Name	Line	Figure
Stanmore Sidings		16
Stepney Green		13
Stockwell	Nor	31
Stockwell	Vic	41
Stonebridge Park		1
Stonebridge Park Depot		1
Stratford	Cen	5
Stratford	Jub	18
Stratford Market Depot	Jub	18
Sudbury Hill		33
Sudbury Town		33
Surrey Quays		15
Swiss Cottage		17
Swiss Cottage (Disused)		23
Temple		12
Thames Tunnel		15
Theydon Bois		6
Tooting Bec		31
Tooting Broadway		31
Tottenham Court Road	Cen	5
Tottenham Court Road	Nor	30
Tottenham Hale		39
Totteridge & Whetstone		28
Tower Hill		13
Tower Hill (Disused)		12
Triangle Sidings		10
Tufnell Park		28
Turnham Green	Dis	9
Turnham Green	Pic	36
Turnpike Lane		38
Upminster		14
Upminster Bridge		14
Upminster Depot		14
Upney		14
Upton Park		13

Name	Line	Figure
Uxbridge		21
Uxbridge Sidings		21
Vauxhall		41
Victoria	Dis	12
Victoria	Vic	41
Walthamstow Central		39
Wanstead		7
Wapping		15
Warren Street	Nor	30
Warren Street	Vic	41
Warwick Avenue		2
Waterloo	Bak	2
Waterloo	Jub	17
Waterloo	Nor	30
Waterloo	W&C	42
Waterloo Depot	W&C	42
Watford		19
Watford East Junction		19
Watford North Junction		19
Watford South Junction		19
Wembley Central		1
Wembley Park	Jub	16
Wembley Park	M&C	20
Wembley Park Sidings		20
West Acton		4
West Brompton		11
West Finchley		28
West Ham	Dis	13
West Ham	Jub	17
West Hampstead		16
West Harrow		21
West Kensington		10
West Kensington East Junction		10
West Ruislip		3
Westbourne Park		25

UNCONTROLLED COPY  
WILL NOT BE UPDATED

Name	Line	Figure
Westminster	Dis	12
Westminster	Jub	17
<i>Whipps Cross Tunnel</i>		6
White City		4
<i>White City Depot</i>		4
Whitechapel	Dis	13
Whitechapel	ELL	15
<i>Whitechapel Junction</i>		15
Willesden Green	Jub	16
Willesden Green	M&C	23
Willesden Junction		1
Wimbledon		11
Wimbledon Park		11
Wood Green		38
<i>Wood Lane (Disused)</i>		4
<i>Wood Lane Sub-station</i>		4
Woodford		6
<i>Woodford Junction</i>		6
<i>Woodford Sidings</i>		6
Woodside Park		28
<i>York Road (Disused)</i>		37



Metreage barriers -  
Locations where kilometrage  
is calculated from two  
different routes (see below)

Location	Apparent distance (km)	True distance (km)
Aldgate E. - Liverpool St.	4.8	0.9
Aldgate - Tower Hill	3.4	0.5
Heathrow Terminals 1-2-3 to Heathrow Terminal 4	0.4	4.3
High St. Kensington - Gloucester Rd	0.3	0.9
High St. Kensington - Earl's Crt.	4.7	1.3
Watford E. Jct. - Watford N. Jct.	0.1	0.5
Woodford Jct. - Roding Valley	8.6	0.3
Kennington (City) - Oval	2.0	0.9

Note: For layout of Euston, King's Cross and Finsbury Park interchange see figure 43.